




# STATE ELECTION COMMISSION KERALA

THIRUVANANTHAPURAM



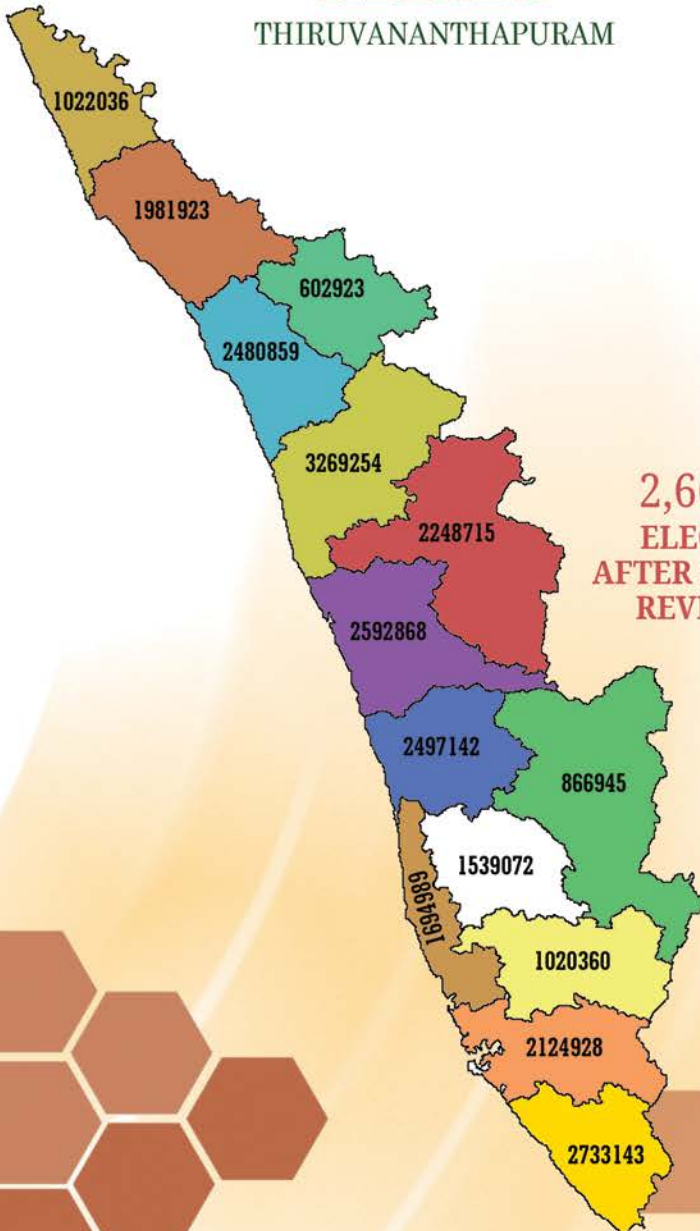
# SUMMARY REVISION REPORT-2024





# STATE ELECTION COMMISSION KERALA

THIRUVANANTHAPURAM



**2,66,75,157**  
ELECTORATES  
AFTER SUMMARY  
REVISION-2024



**SUMMARY  
REVISION  
REPORT**  
July 2024

Published by,

**Secretary**

State Election Commission  
Kerala  
'Janahitham'  
T.C 27/6(2),  
Vikas Bhavan P.O.,  
Thiruvananthapuram  
Pin : 695 033

For Official Use Only

# Contents

1	Preface .....	7
2	Back Ground.....	8
3	State Election Commission.....	10
4	Electoral Registration Machinery.....	10
5	Electoral Registration Process .....	14
6	Previous Elections Voter Count .....	16
7	Summary Revision Process.....	21
8	Summary Revision Analysis.....	26
9	Voter Count With Strength of LSGI.....	51
10	Growth Analysis Between Voters And Population.....	54
11	Analysis Of Voters Between SEC and ECI.....	56
12	The Way Forward .....	58

# Summary Revision Report

July-2024

## **Editor**

James P.J.

## **Editorial Team**

B.S. Prakash  
K.V. Muraleedharan  
Geetha J.R.  
Sreekala C.S.  
Reena Varghese  
Suresh Kumar A.  
Anil Johnney  
Aiyappan K.M.  
Prince Joseph Thattil  
Surumy N.S.  
Athira Mohan M.S.  
Veena S. Nath

## **Design & Layout**

Color Track Communications  
Trivandrum.  
Ph: 9447719387

# Preface



**D**emocracy is a system of Government by the whole population or all the eligible members of State, typically through elected representatives. The word 'democracy' has been derived from two Greek words 'demos' and 'kratos' which means 'People, Rule or Strength'. In Greece the reference to democracy is to the middle of the 5<sup>th</sup>/4<sup>th</sup> century BC, in Athens. However, democracy and democratic institutions have their roots in ancient India right from Vedic age (Circa 3000-1000 BC). 'Sabha' and 'Samiti' are two such democratic institutions referred at several places in Rigveda. Grama Panchayat was the cradle of domestic democracy, 'Panchayat' literally means 'Council of Five'. That too has its origin in ancient India. A village council of the residents of the village consisting of the elders known as Panchayat or Gramasangha performed administrative and judicial functions in the villages. Sometimes such Panchayat or Gramasanghas were manned by elected representatives also. There are references to Gramasanghas in Manusmriti, Kautilya's Arthashastra and Mahabharata. Valmiki's Ramayana speaks of the Ganapada, a federation of village republics. The membership in Ganapada was restricted to those persons who were committed to the general welfare of the people. It is pertinent and interesting to note that membership was specifically denied to 'durjana', people who are not interested in the welfare of others and people who do not possess good qualities in life. Thus it can be seen that the village panchayats manned by 'sajjana' had an unbroken continuity in India throughout her long history and that is the source and basis of democracy in this country. Democracy thus became one of the basic features of Indian Constitution.

Preparation and maintenance of Electoral roll is the foremost democratic practice in connection with the election of the representatives of the people to the Parliament, Legislature and Local Self Government Institutions. Those constitutional mandates under Article 324 & 243 (K) are entrusted with Election Commission of India in the case of Parliament and Legislature and vice versa in State Election Commission in case of Panchayat Raj and Nagarapalika Institutions, which are commonly known as Local Self Government Institutions in our State.

Kerala State Election Commission undertook Summary Revision of the Electoral Roll during June - July 2024. I hope the report with analysis on the revision will be very useful for all the stakeholders.

11/07/2024

**A. Shajahan**  
State Election Commissioner

## 2. BACKGROUND

The new Part IX has been incorporated into the Constitution of India, 1950 after the 73<sup>rd</sup> and 74<sup>th</sup> amendments in 1992 viz., Part IX provides the Constitution of Panchayats and its Constitutional functional basis and Part IX A also provides the Constitution of Municipalities and its Constitutional functional basis under Article 243.

The 73<sup>rd</sup> and 74<sup>th</sup> Constitutional Amendments gave the Constitutional status to Panchayat Raj Institutions and Nagarapalika institutions respectively, in both letter and spirit in order to bring about greater decentralization of power and increase the involvement of the community in planning and implementing schemes, and thus increase accountability. The political empowerment of Panchayat Raj Institutions and Nagarapalika institutions has been firmly established by way of decentralized governance of the elected representatives of the three tier Panchayat Raj and Nagarapalika Institutions. As part of the empowerment of local governance in Kerala, The Kerala Panchayat Raj Act, 1994 and The Kerala Municipality Act, 1994 came into existence by repealing the Kerala Panchayat Act, 1960 and The Kerala Municipality Act, 1960. As per the new Kerala Panchayat Raj Act, 1994, a three tier Panchayat Raj Institutions ie; Grama Panchayat in bottom level, Block Panchayat in Middle level and District Panchayat in Top level in each districts, were established for rural local governance and as per Kerala Municipality Act, 1994, Municipal Corporations and Municipal Councils were established for urban local governance of the state. These are the Local Self Government Institutions in our State. The present strength of LSGIs in the State are listed below.

Grama Panchayat	-	941
Block Panchayat	-	152
District Panchayat	-	14
Municipal Council	-	87
Municipal Corporation	-	6

<b>Total</b>	-----	<b>1200</b>
--------------	-------	-------------

The total constituencies/wards comprised in the above institutions are **21900**. The Electoral Registration officers prepare electoral rolls for their respective constituencies under the direction of the State Election Commission. There is no need to register as voters in the constituency of Block and District Panchayats separately because such constituencies are

the collection of Grama Pachayat Constituencies in the three tier system. Basically the voters for the three level reside in Grama Pachayat area.

The State Election Commission gives direction to Electoral Registration Officers from time to time to revise and prepare electoral roll based on the sections 16 to 28 of the Kerala Panchayat Raj Act, Sections 73 to 84 (A) of the Kerala Municipality Act and the Electors Registration Rules, 1994.

**The number of LSGIs and its constituencies/wards are given in category wise in districts**

Sl. No.	District	Grama Panchayat		Block Panchayat		District Panchayat		Municipal Council		Municipal Corporation	
		No.	Constituency	No.	Constituency	No.	Constituency	No.	Ward	No.	Ward
1	Thiruvananthapuram	73	1299	11	155	1	26	4	147	1	100
2	Kollam	68	1234	11	152	1	26	4	131	1	55
3	Pathanamthitta	53	788	8	106	1	16	4	132	0	0
4	Alappuzha	72	1169	12	158	1	23	6	215	0	0
5	Kottayam	71	1140	11	146	1	22	6	204	0	0
6	Idukki	52	792	8	104	1	16	2	69	0	0
7	Ernakulam	82	1338	14	185	1	27	13	421	1	74
8	Thrissur	86	1465	16	213	1	29	7	274	1	55
9	Palakkad	88	1490	13	183	1	30	7	240	0	0
10	Malappuram	94	1778	15	223	1	32	12	479	0	0
11	Kozhikode	70	1226	12	169	1	27	7	265	1	75
12	Wayanad	23	413	4	54	1	16	3	99	0	0
13	Kannur	71	1166	11	149	1	24	9	324	1	55
14	Kasargod	38	664	6	83	1	17	3	113	0	0
<b>Total</b>		<b>941</b>	<b>15962</b>	<b>152</b>	<b>2080</b>	<b>14</b>	<b>331</b>	<b>87</b>	<b>3113</b>	<b>6</b>	<b>414</b>

### **3. STATE ELECTION COMMISSION**

The State Election Commission is constituted under Articles 243 K and 243 ZA of the Constitution of India for the superintendence, direction and control of the preparation of the electoral rolls for, and the conduct of all elections to the Panchayats and the Municipalities in the State. The State Election Commission, Kerala came into existence in 3<sup>rd</sup> December 1993. The State Election Commissioner is appointed by the Governor of Kerala under clause (1) of Article 243 K of the Constitution of India. The Government, as per Notification SRO No.978/2013 issued in GO(Ms) No.378/2013/LSGD, dated 05.12.2013 have conferred on the State Election Commissioner the status, salary and allowances of a Judge of the High Court. The tenure of the State Election Commissioner is for a period of five years from the date he assumed charge or till he attains the age of 65 years, whichever is earlier.

Kerala State Election Commission is a single Member Commission. The Electoral Roll for the election to Panchayats and Municipalities has been prepared and maintained under the supervision, control and direction of the Commission since 1995.

### **4. ELECTORAL REGISTRATION MACHINERY**

The following officers come into the array of this machinery.

#### **I. State Election Commission**

Article 243 K and 243 ZA empower the SEC, the superintendence, direction and control of the preparation of electoral rolls for panchayats and municipalities respectively. As per Section 12(4) of the Kerala Panchayat Raj Act, the State Election Commission shall, in consultation with the Government designate or nominate such of the officers of the Government or of the local authority as officers for the purpose of preparation and revision of electoral rolls under this act.

Rule 3 of the Kerala Panchayat Raj (Registration of Electors) Rules, 1994 / the Kerala Municipality (Registration of Electors) Rules, 1994 provides power to State Election Commission to prescribe the form, language and its manner of the electoral roll of each constituency.

#### **II. District Election Officer**

As per Section 13(1) of the Kerala Panchayat Raj Act and Section



of the Kerala Municipality Act, the State Election Commission may designate one or more persons as Assistant Electoral Registration officers to assist any Electoral Registration Officer in the performance of his functions.

Provided that every such person shall be an officer of the Government or of a panchayat. Every Assistant Electoral Registration officer shall, subject to the control of the Electoral Registration Officer, be competent to perform all or any of the functions of the Electoral Registration Officer.

The following officers are the Assistant Electoral Registration Officers at different level of Local Self Government Institutions:

Grama Panchayat	- Assistant Secretary/Junior Superintendent/ Head Clerk/ Accountant
Municipal Council	- P.A. to Secretary, Revenue Officer, Municipal Engineer and Superintendent
Municipal Corporation	- Deputy Secretary/Revenue Officer, PA to Secretary, Council Secretary, Accounts Officer and Engineers

## **VI. Appellate Authority**

### **a) District Election Officer**

As per Section 25 of the Kerala Panchayat Raj Act and Section 81 of the Municipality Act, an appeal shall be within such time and in such manner, as may be prescribed to the District Election Officer from any order of the Electoral Registration Officer under Section 23 or 24 and Section 79 or 80 of the Act respectively.

Every appeal under Section 25 or 81 of the Act shall be accompanied by the prescribed fee which shall, in no case, be refunded.

### **b) District Joint Director (LSGD)**

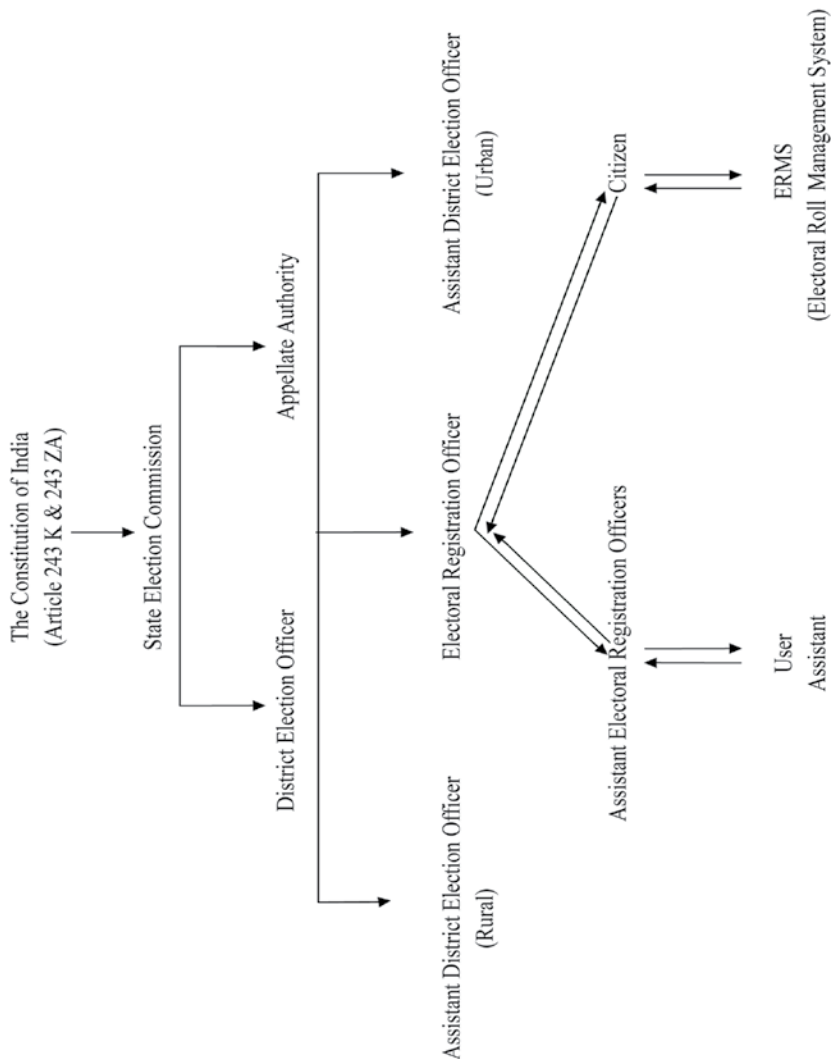
As per Rule 22 of the Kerala Panchayat Raj (Registration of Electors) Rules / the Kerala Municipality (Registration of Electors) Rules, an appeal shall be from any decision of the Registration Officer under rule 18, 19 or Rule 20 of the rules to such officer of Government as the State Election Commission may designate in this behalf.

Provided that an appeal shall not lie where the person desiring to appeal has not availed himself of his right to be heard by, or

to make representations to the registration officer on the matter which is the subject of appeal.

Every appeal shall be (a) in the form of a memorandum signed by the appellant and accompanied by a copy of the order appended against and a fee of Rs. 2/- to be paid. The above remittance may be by means of non-judicial stamps or court fee stamp or other means prescribed by the State Election Commission.

The above appeal can be submitted through in person or by registered post and that should reach appellate officer within 15 days from the date of order of the registration officer.



## 5. ELECTORAL REGISTRATION PROCESS

State Election Commission directs Electoral Registration Officers to prepare and publish voters list through online as per the given schedule of programme of detailed instructions. Almost all the works related to filing applications, its processing and preparing the voters list are done in online mode through ERMS (Electoral Roll Management System) software powered by NIC. (Visit SEC portal, [www.sec.kerala.gov.in](http://www.sec.kerala.gov.in) for availing voter related services.)

### Schedule

1. Date of publication of draft Voters List
2. Last date of filing claims and objections (Minimum 15 days from Sl. No. 1)
3. Date of completion of procedures on claims and objections and final updation (Minimum 10 days from Sl. No. 2)
4. Date of publication of final voters list (Minimum 2 days from Sl. No. 3)

### Supervision, Co-ordination, Control and Directions

State Election Commission - Statewide  
 District Election Officers & District Collectors - Districtwise

### Eligibility Criteria

1. Citizen of India
2. 18 years of age completed on January 1<sup>st</sup> in the last preceding year
3. Ordinarily resident in a constituency of a local body
4. with sound mind
5. No bar from court etc...

### Draft Publication

In the ERMS software, mother roll and supplementary rolls are integrated electronically to a single roll for the draft publication. The roll is assigned polling station wise. Electoral Registration Officer publishes the roll in the Form 3 notice in stipulated places for making claims and objections, transposition and correction by the citizen.

(The forms mentioned in this segment are the notified forms in the Kerala Panchayat Raj (Registration of Electors) Rules, 1994 / the Kerala Municipality (Registration of Electors) Rules, 1994).

### **Name Inclusion**

The citizens having following eligibility can file application in Form 4 through online for including their name in the voters list.

The pravasi applicants can also file applications through online following special procedure in Form 4 A which is provided exclusively before any election.

### **Objection**

The Voter of a constituency can make any objection in Form 5 with another voter of the same constituency as supporter against the names already included and for fresh inclusion of names.

### **Correction and Transposition**

The existing voter can file application for correcting his entreis in the voters list in Form 6 and transfer name from one part to another part within same local body in Form 7.

### **Process of Applications**

The ERO disposes all applications in Form 4, 4 A, 5, 6 and 7 through quasi judicial process followed by the principles of natural justice viz., preparing and serving notice, hearing of parties, inquiry and enquiry in the field, etc. The ERO has to take utmost care throughout the process and he should convince himself of the decision taken in his official capacity.

### **Final Publication of Voters List**

After completing the process and preparation, ERO publishes the list finally in Form 16 at the stipulated places.

### **Appeals**

The applicants who are unsatisfied with the decision of ERO can prefer appeal within 15 days of communication of decision to respective appellate authorities.

## 6. PREVIOUS ELECTIONS VOTER COUNT

The voter count in previous General Elections of 1995, 2000, 2005, 2010, 2015 and 2020 are given below for reference:

<b>Voter Count - 1995</b>				
<b>SL No.</b>	<b>District</b>	<b>Male</b>	<b>Female</b>	<b>Total Voters</b>
1	Thiruvananthapuram	1031784	1084520	2116304
2	Kollam	819398	877455	1696853
3	Pathanamthitta	402559	424801	827360
4	Alappuzha	700488	714184	1414672
5	Kottayam	701555	712650	1414205
6	Idukki	380472	401057	781529
7	Ernakulam	950226	960422	1910648
8	Thrissur	926906	948334	1875240
9	Palakkad	826983	884475	1711458
10	Malappuram	1101123	1162354	2263477
11	Kozhikodu	901504	922108	1823612
12	Wayanad	210871	226863	437734
13	Kannur	737762	756087	1493849
14	Kasargod	360187	381727	741914
<b>TOTAL</b>		<b>10051818</b>	<b>10457037</b>	<b>20508855</b>

<b>Voter Count - 2000</b>				
<b>SL No.</b>	<b>District</b>	<b>Male</b>	<b>Female</b>	<b>Total Voters</b>
1	Thiruvananthapuram	1201784	1234520	2436304
2	Kollam	869398	907455	1776853
3	Pathanamthitta	425559	454801	880360
4	Alappuzha	722488	752184	1474672
5	Kottayam	711555	711650	1423205
6	Idukki	391470	401057	792527
7	Ernakulam	1101226	1130422	2231648
8	Thrissur	1026903	1098334	2125237
9	Palakkad	941004	1032108	1973112
10	Malappuram	1241123	1292354	2533477
11	Kozhikodu	996983	1094475	2091458
12	Wayanad	226871	244863	471734
13	Kannur	702740	819087	1521827
14	Kasargod	380187	391727	771914
<b>TOTAL</b>		<b>10939291</b>	<b>11565037</b>	<b>22504328</b>

<b>Voter Count - 2005</b>				
<b>SL No.</b>	<b>District</b>	<b>Male</b>	<b>Female</b>	<b>Total Voters</b>
1	Thiruvananthapuram	1220622	1304786	2525408
2	Kollam	901453	951310	1852763
3	Pathanamthitta	416804	485559	902363
4	Alappuzha	732284	790258	1522542
5	Kottayam	717650	721659	1439309
6	Idukki	410457	413410	823867
7	Ernakulam	1127422	1155224	2282646
8	Thrissur	1115332	1148901	2264233
9	Palakkad	992108	1073004	2065112
10	Malappuram	1341354	1382623	2723977
11	Kozhikodu	1094275	1182562	2276837
12	Wayanad	270853	280894	551747
13	Kannur	779084	871843	1650927
14	Kasargod	400424	423285	823709
<b>TOTAL</b>		<b>11520122</b>	<b>12185318</b>	<b>23705440</b>

<b>Voter Count - 2010</b>				
<b>SL No.</b>	<b>District</b>	<b>Male</b>	<b>Female</b>	<b>Total Voters</b>
1	Thiruvananthapuram	1224620	1324784	2549404
2	Kollam	911155	981398	1892553
3	Pathanamthitta	426801	495409	922210
4	Alappuzha	732385	802458	1534843
5	Kottayam	717650	731559	1449209
6	Idukki	410658	414209	824867
7	Ernakulam	1128432	1165126	2293558
8	Thrissur	1110324	1158903	2269227
9	Palakkad	980105	1088007	2068112
10	Malappuram	1407354	1441623	2848977
11	Kozhikodu	1099275	1190912	2290187
12	Wayanad	272857	282890	555747
13	Kannur	789087	895840	1684927
14	Kasargod	402127	426587	828714
<b>TOTAL</b>		<b>11612830</b>	<b>12399705</b>	<b>24012535</b>

<b>Voter Count - 2015</b>							
<b>SL No.</b>	<b>District</b>	<b>General Voters</b>			<b>Pravasi Voters</b>		<b>Total</b>
		<b>Male</b>	<b>Female</b>	<b>Trans gender</b>	<b>Male</b>	<b>Female</b>	
1	Thiruvananthapuram	1225831	1376749	9	16	1	2602606
2	Kollam	957606	1066135	8	11	5	2023765
3	Pathanamthitta	468806	532518	1	10	6	1001341
4	Alappuzha	776767	864124	7	27	3	1640928
5	Kottayam	738423	765156	3	10	2	1503594
6	Idukki	421701	427481	2	2	0	849186
7	Ernakulam	1167649	1211417	21	16	5	2379108
8	Thrissur	1155990	1280206	17	35	1	2436249
9	Palakkad	1033358	1097951	13	27	2	2131351
10	Malappuram	1424758	1480329	16	113	6	2905222
11	Kozhikode	1094337	1181876	4	84	0	2276301
12	Wayanad	282198	291312	3	1	0	573514
13	Kannur	850409	983637	5	42	1	1834094
14	Kasargod	460429	491272	2	29	2	951734
<b>Total</b>		<b>12058262</b>	<b>13050163</b>	<b>111</b>	<b>423</b>	<b>34</b>	<b>25108993</b>

<b>Voter Count - 2020</b>							
<b>SL No.</b>	<b>District</b>	<b>General Voters</b>			<b>Pravasi Voters</b>		<b>Total</b>
		<b>Male</b>	<b>Female</b>	<b>Trans gender</b>	<b>Male</b>	<b>Female</b>	
1	Thiruvananthapuram	1330516	1507566	23	41	3	2838149
2	Kollam	1041520	1181231	19	11	2	2222783
3	Pathanamthitta	502738	575858	3	35	13	1078647
4	Alappuzha	839898	943588	11	31	6	1782624
5	Kottayam	780559	833030	10	20	8	1613627
6	Idukki	444633	460024	5	5	3	904670
7	Ernakulam	1254021	1335109	34	46	12	2589222
8	Thrissur	1267184	1424165	23	91	23	2691486
9	Palakkad	1120812	1216519	20	46	13	2337410
10	Malappuram	1629178	1725482	46	285	36	3355027
11	Kozhikode	1208533	1324458	24	995	70	2534100
12	Wayanad	305915	319534	6	6	0	625461
13	Kannur	946123	1090806	10	255	27	2037221
14	Kasargod	502015	546545	6	75	4	1048645
<b>Total</b>		<b>13172755</b>	<b>14483915</b>	<b>240</b>	<b>1942</b>	<b>220</b>	<b>27659072</b>

## 7. SUMMARY REVISION PROCESS

State Election Commission is empowered under Section 22(2) (b) of the Kerala Panchayat Raj Act and Section 78 (2)(b) of Kerala Municipality Act 1994 to revise summarily the existing voters list of all Local Self Government Institutions specially except before any of the General or Bye-Elections.

The above Sections 22 and 78 provides the electoral roll for each constituency in a Local Self Government Institution shall be prepared in the prescribed manner by reference to the qualifying date and shall come into force immediately upon its final publication in accordance with the rules made under the Acts.

The Section 22(2)(b) and the section 78(2)(b) also provides that the above said electoral roll "shall be revised in any year in the prescribed manner by reference to the qualifying date if such revision has been directed by the State Election Commission".

The Electoral Rolls for local body were last revised during the September - October 2023 as part of Summary Revision. Hence the Commission again decided to revise summarily voters list of all Panchayats and Municipalities in the State vide order No.B2/99/2024/SEC dated 28.05.2024 with the following time schedule during the June - July 2024, fixing qualifying date as 01.01.2024. The revision carried out following Rules 7 to 22 of the Kerala Panchayat Raj (Registration of Electors) Rules, 1994 / the Kerala Municipality (Registration of Electors) Rules, 1994.

This venture done in manner followed by the last year Summary Revision, 2023, which was first of its kind undertaken by the State Election Commission.

### **Time Schedule of Revision**

Date of publication of Draft Voters List at Local Body, Village and Taluk Office	: 06.06.2024 (Thursday)
Last date of filing claims and objections	: 21.06.2024 (Friday, 5 p.m.)
Date of completion of procedures on claims and objections and final updation	: 29.06.2024 (Saturday)
Date of publication of final voters list	: 01.07.2024 (Monday)

The preparatory works for this Special Summary Revision was unique and exemplary. SEC trained District Level Trainers to impart comprehensive training to Electoral Registration Officers, Assistant Electoral Registration Officers, Election Clerks of LSGI and Technical Assistants of the Panchayats and Municipalities to familiarise with the

guidelines issued by the Commission about the activities to be done prior to the revision and regarding online processing of applications. The district level trainers were selected by the District Election Officers concerned with the approval of the Commission.

The State level monitoring was very keen at district levels by the Nodal Officers and Assistants of the SEC under the guidance of Hon'ble Commissioner and Secretary of the SEC. The contribution of the IT Cell of SEC and NIC is to be noted specially in the successful roll revision process. District level co-ordination and monitoring from the office of DEO, Election Deputy Collector, Election Assistants and District Joint Director, LSGD and his office were very effective and commendable during the revision process.

The following officials were involved in the revision process:

<u>Officers</u>	:	<u>Nos.</u>
District Level Trainers	:	56
Electoral Registration Officers of LSGI	:	1034
Assistant Electoral Registration Officers of LSGI	:	1034
Election Clerks of LSGI	:	1034
Technical Assistants of LSGI	:	1034
District Election Officers (District Collectors)	:	14
Deputy Collectors (Election)	:	14
Election Assistants	:	14
District Joint Directors, LSGD	:	14

In addition to the above, a large number of field staff and staff of transferred institutions of LSGI were actively involved and contributed so much effort to become this revision process a grand success.

The prime intention of this Special Summary Revision was the purification of the existing voters list. The Electoral Registration Officers have done Suo-moto removal of deceased voters and those were shifted residence from the constituencies. New voters were also enrolled. When the revision was completed **4,52,951** voters were deleted from the draft roll published on 06.06.2024 and **2,71,085** new voters including Pravasi Votes of **2178** enrolled in the final list Published on 01-07-2024.

DETAILED OUTCOME OF SUMMARY REVISION - 2024 as on 01-07-2024																						
SL No.	District	Rolls			Addition			Correction			Deletion			Total								
		Male	Female	Trans-gender	Male	Fe-male	Trans-gender	Total	Male	Female	Trans-gender	Total	Male	Female	Trans-gender	Total						
1	MALAPPURAM	1584646	1668955	45	3273646	25002	27882	0	52884	69	47	0	116	24939	32659	0	57598	1584709	1684178	45	322	3269254
2	THIRUVANANTHAPURAM	1286830	1472318	23	2759171	7056	7904	0	14960	49	31	0	80	21883	19149	0	41032	1272003	1461073	23	44	2733143
3	THRISSUR	1227081	1390251	23	2617355	14288	17441	1	31730	50	54	0	104	26872	29461	0	56333	1214497	1378231	24	116	2592888
4	ERNAKULAM	124575	1304939	33	2519547	11576	13535	1	25112	45	53	0	98	23706	23868	1	47575	1202445	1294606	33	58	2497142
5	KOZHIKODE	1182349	1305200	24	2487573	12398	15255	0	27653	36	25	0	61	17102	18330	1	35433	1177645	1302125	23	1066	2480859
6	PALAKKAD	1081065	1184596	20	2265681	9301	11456	0	20757	38	29	0	67	18803	18979	1	37783	1071563	1177073	19	60	2248715
7	KOLLAM	997500	1145978	19	2143497	5319	6177	1	11497	56	41	0	97	15820	14259	0	30079	986999	1137896	20	13	2124928
8	KANNUR	918417	1068528	10	1986955	10178	12164	1	22343	26	34	0	60	13230	14426	1	27657	915365	1066266	10	282	1981923
9	ALAPPUZHA	800515	909979	11	1710505	5753	6545	0	12298	34	32	0	66	14056	13800	0	27856	792212	902724	11	42	1694989
10	KOTTAYAM	748104	807650	10	1555764	5504	6201	0	11705	38	41	0	79	14588	13836	1	28425	739020	800015	9	28	1539072
11	KASARGOD	487759	535720	6	1023485	4947	6383	1	11331	22	6	0	28	6603	6262	0	12865	486103	535841	7	85	1022036
12	PATHANAMTHITTA	479287	556919	3	1036209	4268	4456	0	8724	42	40	0	82	12503	12118	0	24621	471052	549257	3	48	1020360
13	IDUKKI	426934	446358	5	873297	4395	4996	0	9391	11	16	0	27	7992	7759	0	15751	423337	443595	5	8	866945
14	WAYANAD	293818	310514	6	604338	3706	4816	0	8522	4	12	0	16	4759	5184	0	9943	292765	310146	6	6	602923
Total		12728880	14127905	238	26857023	123691	145211	5	268907	520	461	0	981	222856	230090	5	452951	12629715	14043026	238	2178	28675157

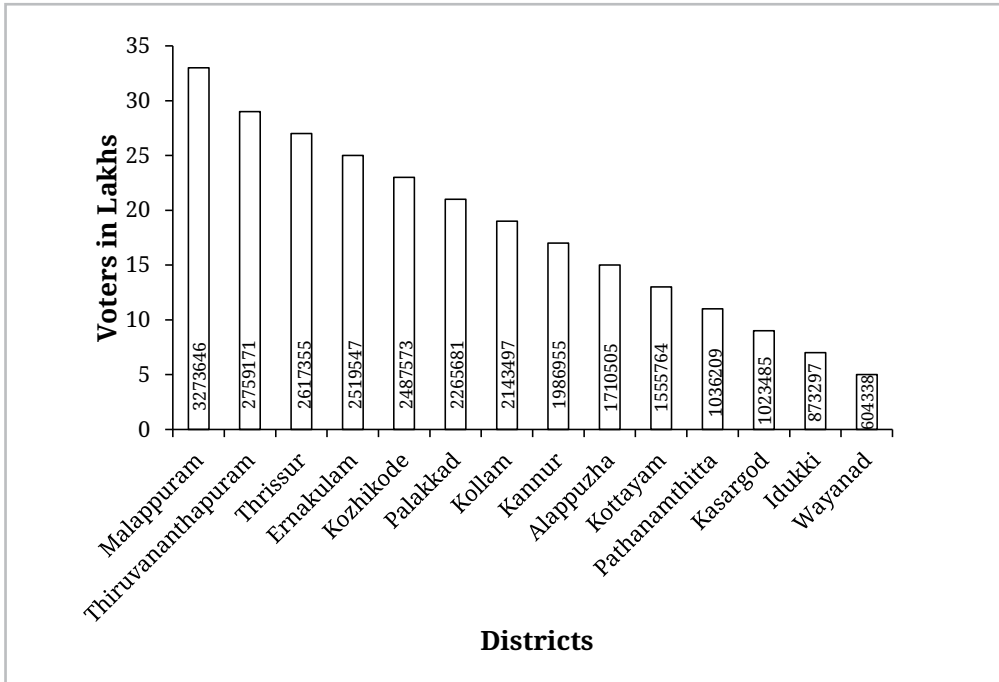
**DETAILED OUTCOME OF SUMMARY REVISION-2023 as on 16.10.2023 for Reference**

SL No.	District	Rolls			Additions			Corrections			Deletions			Total							
		M	F	TG	M	F	TG	M	F	TG	M	F	TG	M	F	TG	Total				
1	Malappuram	1629910	1726482	46	3356438	6213	6226	0	12439	27	18	0	45	51746	44078	1	95825	1584377	1688630	45	3273052
2	Thiruvananthapuram	1331339	1508498	23	2840060	1134	1218	0	2352	25	22	0	47	46436	38176	0	84612	1286237	1471540	23	2757800
3	Thirissur	1267496	1424545	23	2692064	1643	1971	0	3614	12	25	0	37	42117	36326	0	78443	1227022	1390190	23	2617235
4	Ernakulam	1254416	1335647	34	2590097	2720	3116	0	5836	24	18	0	42	42782	34078	1	76861	1214634	1304685	33	2519072
5	Kozhikode	1208897	1325042	24	2533963	4462	5367	0	9829	31	15	0	46	31153	25435	0	56388	1182206	1304974	24	2487204
6	Palakkad	1120874	1216750	20	2337644	1991	2447	0	4438	21	11	0	32	42259	35191	0	77450	1080606	1184006	20	2264632
7	Kollam	1041943	1181682	19	2223844	871	965	0	1836	21	13	0	34	45543	37189	0	82732	997271	1145658	19	2142948
8	Kannur	947341	1092512	10	2039963	2596	2792	0	5388	16	13	0	29	31813	27171	0	58984	918124	1068233	10	1986367
9	Alappuzha	839481	944242	11	1783734	707	641	0	1348	16	11	0	27	39802	35041	0	74843	800686	909842	11	1710239
10	Kottayam	780749	832447	10	1614006	1894	2093	0	3987	25	18	0	43	34617	27782	0	62399	748026	807558	10	1555594
11	Pathanamthitta	502858	576033	3	1078894	921	804	0	1725	19	19	0	38	24486	19900	0	44386	479293	556937	3	1086233
12	Kasaragod	502142	546798	6	1048946	897	1084	0	1981	3	3	0	6	15341	12275	0	27616	487698	535607	6	1023311
13	Idukki	444850	460306	5	905161	707	782	0	1489	7	5	0	12	18619	14756	0	33375	426938	446332	5	873275
14	Wayanad	306021	319695	6	625722	618	760	0	1378	3	3	0	6	12818	9947	0	22765	293821	310508	6	604335
	<b>Total</b>	<b>13178517</b>	<b>14491779</b>	<b>240</b>	<b>27676536</b>	<b>27374</b>	<b>30266</b>	<b>0</b>	<b>57640</b>	<b>250</b>	<b>194</b>	<b>0</b>	<b>444</b>	<b>479332</b>	<b>397345</b>	<b>2</b>	<b>876879</b>	<b>12726359</b>	<b>14124700</b>	<b>238</b>	<b>26851297</b>

**8. SUMMARY REVISION ANALYSIS - 2024****STATEWIDE DISTRICT VOTERS  
BEFORE SUMMARY REVISION AS ON 06.06.2024**

Sl. no	District	Draft Roll			
		Male	Female	Transgender	Total
1	MALAPPURAM	1584646	1688955	45	3273646
2	THIRUVANANTHA-PURAM	1286830	1472318	23	2759171
3	THRISSUR	1227081	1390251	23	2617355
4	ERNAKULAM	1214575	1304939	33	2519547
5	KOZHIKODE	1182349	1305200	24	2487573
6	PALAKKAD	1081065	1184596	20	2265681
7	KOLLAM	997500	1145978	19	2143497
8	KANNUR	918417	1068528	10	1986955
9	ALAPPUZHA	800515	909979	11	1710505
10	KOTTAYAM	748104	807650	10	1555764
11	PATHANAMTHITTA	479287	556919	3	1036209
12	KASARGOD	487759	535720	6	1023485
13	IDUKKI	426934	446358	5	873297
14	WAYANAD	293818	310514	6	604338
<b>Total</b>		<b>12728880</b>	<b>14127905</b>	<b>238</b>	<b>26857023</b>

**STATISTICS ON STATE VOTERS AS ON 06.06.2024**



**LSGI CATEGORYWISE DISTRICT VOTERS BEFORE SUMMARY REVISION AS ON 06.06.2024**

**Municipal Corporation**

Sl. no	District	Draft Roll			
		Male	Female	Transgender	Total
1	THIRUVANANTHAPURAM	377061	412168	8	789237
2	KOZHIKODE	218442	241522	4	459968
3	ERNAKULAM	203306	218290	2	421598
4	KOLLAM	141821	156399	3	298223
5	THRISSUR	123267	137785	2	261054
6	KANNUR	82791	99615	0	182406
<b>Total</b>		<b>1146688</b>	<b>1265779</b>	<b>19</b>	<b>2412486</b>

**Municipal Council**

Sl. no	District	Draft Roll			
		Male	Female	Transgender	Total
1	MALAPPURAM	277230	296045	12	573287
2	ERNAKULAM	201681	220248	11	421940
3	KANNUR	165787	191394	3	357184
4	THRISSUR	158823	181800	3	340626
5	KOZHIKODE	141877	157228	3	299108
6	PALAKKAD	140678	156859	7	297544
7	ALAPPUZHA	135500	153928	2	289430
8	KOTTAYAM	110093	121253	3	231349
9	THIRUVANANTHAPURAM	82532	97152	1	179685
10	PATHANAMTHITTA	63586	75370	1	138957
11	KOLLAM	63173	73224	0	136397
12	KASARGOD	57344	66581	1	123926
13	WAYANAD	44405	47674	0	92079
14	IDUKKI	34360	36386	2	70748
<b>TOTAL</b>		<b>1677069</b>	<b>1875142</b>	<b>49</b>	<b>3552260</b>

**Grama Panchayat**

Sl. no	District	Draft Roll			
		Male	Female	Transgender	Total
1	MALAPPURAM	1307416	1392910	33	2700359
2	THRISSUR	944991	1070666	18	2015675
3	PALAKKAD	940387	1027737	13	1968137

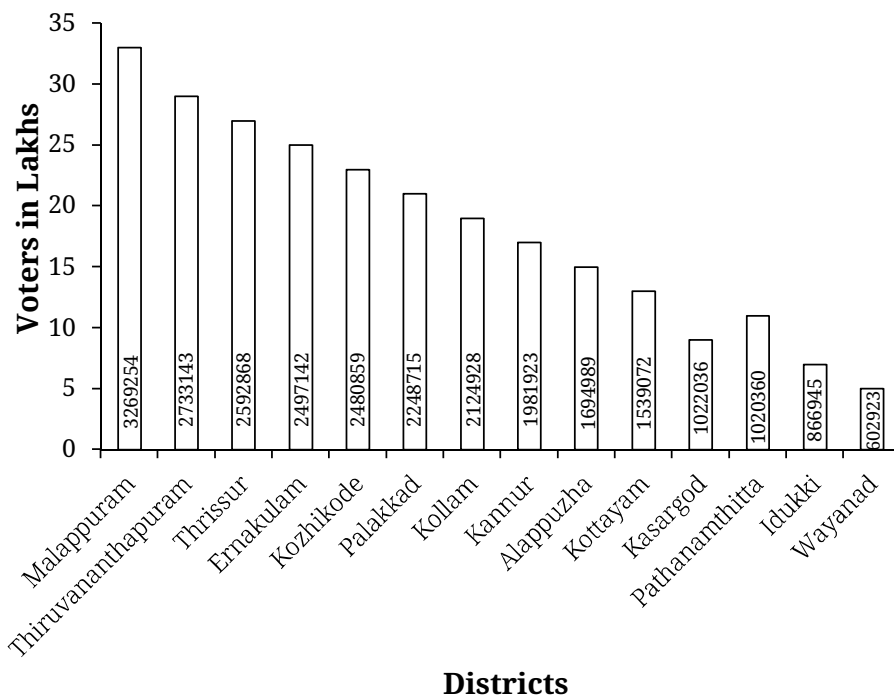
4	THIRUVANANTHAPURAM	827237	962998	14	1790249
5	KOZHIKODE	822030	906450	17	1728497
6	KOLLAM	792506	916355	16	1708877
7	ERNAKULAM	809588	866401	20	1676009
8	KANNUR	669839	777519	7	1447365
9	ALAPPUZHA	665015	756051	9	1421075
10	KOTTAYAM	638011	686397	7	1324415
11	KASARGOD	430415	469139	5	899559
12	PATHANAMTHITTA	415701	481549	2	897252
13	IDUKKI	392574	409972	3	802549
14	WAYANAD	249413	262840	6	512259
<b>TOTAL</b>		<b>9905123</b>	<b>10986984</b>	<b>170</b>	<b>20892277</b>

**STATEWIDE DISTRICT VOTERS  
AFTER SUMMARY REVISION AS ON 01.07.2024**

Sl. no	District	Final Roll				Total
		Male	Female	Trans-gender	Pravasi	
1	MALAPPURAM	1584709	1684178	45	322	3269254
2	THIRUVANANTHAPURAM	1272003	1461073	23	44	2733143
3	THRISSUR	1214497	1378231	24	116	2592868
4	ERNAKULAM	1202445	1294606	33	58	2497142
5	KOZHIKODE	1177645	1302125	23	1066	2480859
6	PALAKKAD	1071563	1177073	19	60	2248715

7	KOLLAM	986999	1137896	20	13	2124928
8	KANNUR	915365	1066266	10	282	1981923
9	ALAPPUZHA	792212	902724	11	42	1694989
10	KOTTAYAM	739020	800015	9	28	1539072
11	KASARGOD	486103	535841	7	85	1022036
12	PATHANAMTHITTA	471052	549257	3	48	1020360
13	IDUKKI	423337	443595	5	8	866945
14	WAYANAD	292765	310146	6	6	602923
<b>Total</b>		<b>12629715</b>	<b>14043026</b>	<b>238</b>	<b>2178</b>	<b>26675157</b>

## STATISTICS ON STATE VOTERS AS ON 01.07.2024



## LSGI CATEGORY WISE DISTRICT VOTERS AFTER SUMMARY REVISION AS ON 01.07.2024

### Municipal Corporation

Sl. no	District	Final Roll				
		Male	Female	Trans-gender	Pravasi	Total
1	THIRUVANANTHAPURAM	373033	409062	8	18	782121
2	KOZHIKODE	215463	239172	4	1	454640
3	ERNAKULAM	200585	216124	2	5	416716
4	KOLLAM	139796	154832	3	0	294631
5	THRISSUR	122099	136991	3	5	259098
6	KANNUR	82553	99384	0	7	181944
<b>TOTAL</b>		<b>1133529</b>	<b>1255565</b>	<b>20</b>	<b>36</b>	<b>2389150</b>

### Municipal Council

Sl. no	District	Final Roll				
		Male	Female	Trans-gender	Pravasi	Total
1	MALAPPURAM	277301	296138	12	34	573485
2	ERNAKULAM	200577	219463	11	7	420058
3	KANNUR	164768	190585	3	56	355412
4	THRISSUR	158910	182397	3	18	341328
5	KOZHIKODE	142141	157772	3	52	299968
6	PALAKKAD	138987	155664	7	10	294668
7	ALAPPUZHA	133982	152664	2	5	286653
8	KOTTAYAM	108520	119945	2	10	228477
9	THIRUVANANTHAPURAM	81732	96630	1	4	178367

10	PATHANAMTHITTA	63080	74827	1	15	137923
11	KOLLAM	62673	72853	1	1	135528
12	KASARGOD	57553	67055	1	14	124623
13	WAYANAD	44350	47702	0	2	92054
14	IDUKKI	34060	36194	2	0	70256
<b>TOTAL</b>		<b>1668634</b>	<b>1869889</b>	<b>49</b>	<b>228</b>	<b>3538800</b>

**Grama Panchayat**

Sl. no	District	Final Roll				
		Male	Female	Trans-gender	Pravasi	Total
1	MALAPPURAM	1307408	1388040	33	288	2695769
2	THRISSUR	933488	1058843	18	93	1992442
3	PALAKKAD	932576	1021409	12	50	1954047
4	THIRUVANANTHAPURAM	817238	955381	14	22	1772655
5	KOZHIKODE	820041	905181	16	1013	1726251
6	KOLLAM	784530	910211	16	12	1694769
7	ERNAKULAM	801283	859019	20	46	1660368
8	KANNUR	668044	776297	7	219	1444567
9	ALAPPUZHA	658230	750060	9	37	1408336
10	KOTTAYAM	630500	680070	7	18	1310595
11	KASARGOD	428550	468786	6	71	897413
12	PATHANAMTHITTA	407972	474430	2	33	882437
13	IDUKKI	389277	407401	3	8	796689
14	WAYANAD	248415	262444	6	4	510869
<b>Total</b>		<b>9827552</b>	<b>10917572</b>	<b>169</b>	<b>1914</b>	<b>20747207</b>

## STATE WIDE OVER VIEW AFTER SUMMARY REVISION

State wide 10 Grama Panchayats and Municipal Councils having highest and lowest voter count and all Municipal Corporations in descending and ascending order are given below:

### 10 GRAMA PANCHAYATS HAVING HIGHEST VOTER COUNT

Sl. No.	District	LB Name	Total Voters
1	Kozhikkode	Olavanna	50953
2	Thiruvananthapuram	Karakulam	44920
3	Malappuram	Angadippuram	45801
4	Kollam	Thrikkovilvattom	45313
5	Thiruvananthapuram	Parassala	44061
6	Malappuram	Moonniyur	44005
7	Malappuram	Pandikkad	42988
8	Palakkad	Alanallur	42369
9	Kozhikkode	Kunnamangalam	42397
10	Kasaragod	Chengala	42289

### 10 GRAMA PANCHAYATS HAVING LOWEST VOTER COUNT

Sl. No.	District	LB Name	Total Voters
1	Idukki	Edamalakudy	1745
2	Palakkad	Nelliyampathy	3915
3	Idukki	Vattavada	4734
4	Kottayam	Thalanadu	5081
5	Kannur	Valapattanam	6418

6	Pathanamthitta	Thumpamon	6270
7	Kottayam	Moonnillavu	6885
8	Thrissur	Athirappilly	6667
9	Kannur	Malappattam	7132
10	Alappuzha	Muttar	7036

### 10 MUNICIPAL COUNCIL HAVING HIGHEST VOTER COUNT

Sl. No.	District	LB Name	Total Voters
1	Alappuzha	Alappuzha	126993
2	Palakkad	Palakkad	112828
3	Kottayam	Kottayam	97824
4	Malappuram	Manjeri	75425
5	kannur	Thalassery	70154
6	Ernakulam	Thrippunithura	66851
7	Malappuram	Ponnani	64416
8	Ernakulam	Thrikkakara	63089
9	Thrissur	Guruvayoor	62405
10	Thiruvananthapuram	Neyyattinkara	61914

### 10 MUNICIPAL COUNCILS HAVING LOWEST VOTER COUNT

Sl. No.	District	LB Name	Total Voters
1	Ernakulam	Kuthattukulam	14025
2	Ernakulam	Aluva	17355
3	Kottayam	Palai	18278

4	Kottayam	Vaikom	19381
5	Alappuzha	Chengannur	20363
6	Ernakulam	Perumbavoor	20662
7	Ernakulam	Muvattupuzha	21468
8	Kottayam	Erattupetta	21502
9	Kannur	Anthoor	21534
10	Palakkad	Pattambi	21779

**MUNICIPAL CORPORATION VOTER COUNT  
(AS ON 01.07.2024)**

Sl. No.	District	Total Voters
1	Thiruvananthapuram	782121
2	Kozhikode	454640
3	Ernakulam	416716
4	Kollam	294631
5	Thrissur	259098
6	Kannur	181944

**DISTRICT WISE OVER VIEW  
AFTER SUMMARY REVISION**

District wise 10 highest and lowest Grama Pachayats 2 highest and lowest Municipal Councils in Ernakulam, Trissur, Malapuram, Palakkad, Kannur and Kozhikode districts and Municipal Councils as such in other districts in descending, ascending order are given below:

**THIRUVANANTHAPURAM****Municipal Council (Highest to Lowest)**

Sl. No.	Municipality	Total voters
1	M01001-Neyyattinkara	61914
2	M01002-Nedumangad	53752
3	M01004-Varkala	31637
4	M01003-Attingal	31064

**Grama Panchayat (Highest)**

Sl. No.	Panchayat	Total Voters
1	G01040-Karakulam	44920
2	G01001-Parassala	44061
3	G01022-Pallichal	39612
4	G01028-Kadinamkulam	36757
5	G01034-Poovachal	36054
6	G01007-Vellarada	35216
7	G01026-Kalliyoor	34434
8	G01058-Navayikulam	33265
9	G01024-Vilappil	32625
10	G01042-Vembayam	32510

**Grama Panchayat (Lowest)**

Sl. No.	Panchayat	Total Voters
1	G01013-Kallikkadu	11932
2	G01073-Ottoor	13067
3	G01061-Anchuthengu	13395

4	G01060-Pallikkal	13769
5	G01062-Vakkom	14211
6	G01014-Amboori	14554
7	G01067-Vettoor	14772
8	G01068-Cherunniyoor	14832
9	G01005-Thirupuram	15412
10	G01037-Kuttichal	15622

**KOLLAM**  
**Municipal Council (Highest to Lowest)**

SI. No.	Municipality	Total voters
1	M02007-Karunagappally	40361
2	M02006-Punalur	40176
3	M02005-Paravoor	29817
4	M02087-Kottarakkara	25174

**Grama Panchayat (Highest)**

SI. No.	Panchayat	Total Voters
1	G02055-Thrikkovilvattom	45313
2	G02053-Mayyanad	40429
3	G02051-Panmana	39994
4	G02067-Kalluvathukkal	39589
5	G02057-Nedumpna	39010
6	G02006-Thodiyoor	38656
7	G02058-Chithara	38148
8	G02002-Kulasekharapuram	37979
9	G02050-Thevalakkara	35997
10	G02049-Chavara	34992

**Grama Panchayat (Lowest)**

SI. No.	Panchayat	Total Voters
1	G02047-Mandrothuruthu	8053
2	G02033-Aryankavu	10208
3	G02023-Pattazhi Vadakkekara	12605
4	G02064-Nilamel	13386
5	G02052-Neendakara	13653
6	G02048-Thekkumbhagam	14190
7	G02044-Kundara	14506
8	G02024-Pattazhi	14617
9	G02045-Perayam	14909
10	G02008-West Kallada	14931

**PATHANAMTHITTA****Municipal Council (Highest to Lowest)**

Sl. No.	Municipality	Total voters
1	M03010-Thiruvalla	45721
2	M03061-Pandalam	33465
3	M03009-Pathanamthitta	32800
4	M03008-Adoor	25937

**Grama Panchayat (Highest)**

SI. No.	Panchayat	Total Voters
1	G03054-Pallickal	35762
2	G03053-Kodumon	22743
3	G03052-Kalanjoor	28785
4	G03051-Kadambanad	22793
5	G03050-Ezhamkulam	28396

6	G03049-Earathu	21197
7	03048-Enadimangalam	17930
8	G03047-Mezhuvely	12670
9	03046-Aranmula	23773
10	G03045-Kulanada	19881

**Grama Panchayat (Lowest)**

SI. No.	Panchayat	Total Voters
1	G03044-Thumpamon	6270
2	G03038-Mylapra	8609
3	G03023-Kozhanchery	9924
4	G03024-Mallappuzhassery	10026
5	G03022-Cherukol	10883
6	G03011-Nedumpram	11125
7	G03027-Ranni	11218
8	G03010-Niranam	11617
9	G03018-Puramattam	12013
10	G03016-Thottappuzhassery	12089

**ALAPPUZHA**

**Municipal Council (Highest to Lowest)**

SI. No.	Municipality	Total Voters
1	M04014-Alappuzha	126993
2	M04011-Kayamkulam	55561
3	M04015-Cherthala	35645
4	M04062-Harippad	24996
5	M04012-Mavelikkara	23093
6	M04013-Chengannur	20363

**Grama Panchayat (Highest)**

SI. No.	Panchayat	Total Voters
1	G04020-Mararikkulam South	41192
2	G04019-Mannanchery	39979
3	G04017-Thanneermukkam	32690
4	G04058-Thazhakkara	31655
5	G04063-Bharanikkavu	31624
6	G04056-Chettikulangara	30816
7	G04014-Cherthala South	30363
8	G04006-Aroor	29580
9	G04066-Pathiyoor	28856
10	G04062-Palamel	27865

**Grama Panchayat (Lowest)**

SI. No.	Panchayat	Total Voters
1	G04036-Muttar	7036
2	G04004-Perumbalam	7490
3	G04054-Veeyapuram	9381
4	G04037-Ramankary	9586
5	G04038-Veliyanad	9836
6	G04043-Pandanad	10036
7	G04035-Neelamperoor	10154
8	G04047-Karthikapally	10168
9	G04033-Kavalam	10465
10	G04053-Cheruthana	10630

**KOTTAYAM**  
**Municipal Council (Highest to Lowest)**

SI. No.	Municipality	Total Voters
1	M05017-Kottayam	97824

2	M05016-Changanassery	37034
3	M05063-Ettumanoor	34448
4	M05064-Erattupetta	21502
5	M05018-Vaikom	19381
6	M05019-Palai	18278

**Grama Panchayat (Highest)**

SI. No.	Panchayat	Total Voters
1	G05064-Kanjirappally	33970
2	G05070-Panachikadu	33545
3	G05063-Erumely	33396
4	G05056-Chirakkadavu	30655
5	G05017-Athirampuzha	29603
6	G05053-Thrikkodithanam	28898
7	G05066-Mundakayam	28553
8	G05055-Vazhappally	28330
9	G05069-Kurichy	27935
10	G05051-Madappally	27305

**Grama Panchayat (Lowest)**

SI. No.	Panchayat	Total Voters
1	G05040-Thalanadu	5081
2	G05035-Moonnilavu	6885
3	G05039-Teekoy	8247
4	G05034-Melukavu	8980
5	G05023-Veliyannoor	9107
6	G05041-Thalappalam	10089
7	G05050-Meenadom	10313
8	G05036-Poonjar	10461
9	G05030-Kozhuvanal	10592
10	G05020-Kadaplamattom	10734

**IDUKKI**  
**Municipal Council (Highest to Lowest)**

SL No.	Municipality	Total Voters
1	M06020-Thodupuzha	37943
2	M06065-Kattappana	32313

**Grama Panchayat (Highest)**

SL No.	Panchayat	Total Voters
1	G06053-Vandiperiyar	32269
2	G06001-Adimali	30931
3	G06019-Nedumkandom	30391
4	G06049-Kumily	27425
5	G06007-Munnar	24356
6	G06002-Konnathady	22566
7	G06030-Vathikudy	22106
8	G06036-Upputhara	21975
9	G06022-Vannappuram	21708
10	G06017-Karunapuram	21471

**Grama Panchayat (Lowest)**

SL No.	Panchayat	Total Voters
1	G06014-Edamalakudy	1745
2	G06009-Vattavada	4734
3	G06025-Alakode	7596
4	G06012-Mankulam	8057
5	G06043-Muttom	8780
6	G06008-Kanthalloor	8783
7	G06047-Purapuzha	9156
8	G06028-Kudayathoor	9442
9	G06011-Chinnakanal	9686
10	G06050-Kokkayar	9729

**ERNAKULAM  
Municipal Council (Highest)**

SL No.	Municipality	Total Voters
1	M07021-Thrippunithura	66851
2	M07030-Thrikkakara	63089

**Municipal Council (Lowest)**

SL No.	Municipality	Total Voters
1	M07067-Koothattukulam	14025
2	M07025-Aluva	17355

**Grama Panchayat (Highest)**

SL No.	Panchayat	Total Voters
1	G07024-Vengola	36723
2	G07033-Elamkunnappuzha	36026
3	G07008-Alangad	35518
4	G07028-Edathala	34161
5	G07009-Kadungalloor	34112
6	G07037-Pallippuram	33939
7	G07079-Paipra	33765
8	G07002-Kottuvally	33459
9	G07042-Udayamperoor	31736
10	G07006-Karumalloor	30819

**Grama Panchayat (Lowest)**

SI. No.	Panchayat	Total Voters
1	G07060-Pothanikkad	8167
2	G07059-Keerampara	9436
3	G07038-Kuzhuppilly	9657
4	G07080-Kalloorkad	10502
5	G07014-Ayyampuzha	10782
6	G07068-Palakupuzha	10793

7	G07078-Arakkuzha	11437
8	G07054-Paingottoor	11832
9	G07070-Ramamangalam	11914
10	G07083-Marady	12077

**THRISSUR**  
**Municipal Council (Highest)**

SL No.	Municipality	Total Voters
1	M08036-Guruvayoor	61914
2	M08034-Kodungallur	55181

**Municipal Council (Lowest)**

SL No.	Municipality	Total Voters
1	M08035-Chavakkad	32133
2	M08032-Chalakydy	41858

**Grama Panchayat (Highest)**

SI. No.	Panchayat	Total Voters
1	G08030-Puthur	38335
2	G08029-Pananchery	38180
3	G08064-Mattathur	37710
4	G08078-Aloor	36650
5	G08052-Eriyad	36245
6	G08021-Chelakkara	32829
7	G08068-Varantherappilly	32728
8	G08025-Pazhayannur	32151
9	G08008-Kadavallur	31824
10	G08003-Punnayoor	31159

**Grama Panchayat (Lowest)**

SI. No.	Panchayat	Total Voters
1	G08088-Athirappilly	6667
2	G08002-Orumanayoor	9782
3	G08074-Poomangalam	10451

4	G08007-Chowannur	13290
5	G08011-Porkulam	13582
6	G08070-Kattoor	15161
7	G08073-Padiyoor	15612
8	G08035-Tholur	15882
9	G08065-Nenmanikkara	16533
10	G08019-Varavoor	16545

**PALAKKAD**  
**Municipal Council (Highest)**

SL No.	Municipality	Total Voters
1	M09040-Palakkad	112828
2	M09039-Ottappalam	42297

**Municipal Council (Lowest)**

SL No.	Municipality	Total Voters
1	M09069-Pattambi	21779
2	M09071-Mannarkkad	24716

**Grama Panchayat (Highest)**

SL No.	Panchayat	Total Voters
1	G09032-Alanallur	42369
2	G09082-Pudusserri	39432
3	G09034-Kottoppadam	33720
4	G09011-Ongallur	33609
5	G09043-Pirayiri	33441
6	G09087-Kizhakkanchery	31329
7	G09062-Elappully	30600
8	G09016-Ambalapara	30499
9	G09076-Nemmara	29356
10	G09081-Puduppariyaram	29150

**Grama Panchayat (Lowest)**

SL No.	Panchayat	Total Voters
1	G09072-Nelliampathy	3915
2	G09041-Pudur	9749
3	G09079-Malampuzha	11214
4	G09031-Pookkottukavu	12021
5	G09046-Keralasseri	12276
6	G09042-Sholayur	12569
7	G09063-Polpully	13513
8	G09057-Eruthempathy	13584
9	G09067-Pudunagaram	14305
10	G09068-Vadavannur	14416

**MALAPPURAM  
Municipal Council (Highest)**

SL No.	Municipality	Total voters
1	Manjeri	75425
2	Ponnani	64416

**Municipal Council (Lowest)**

SL No.	Municipality	Total voters
1	Valanchery	31162
2	Nilambur	34783

**Grama Panchayat (Highest)**

SL No.	Panchayat	Total voters
1	G10050-Angadippuram	45801
2	G10081-Moonniyur	44005
3	G10020-Pandikkad	42988
4	G10021-Thrikkalangoode	41862
5	G10084-Vallikkunnu	40405
6	G10037-Anakayam	40267

7	G10016-Wandoor	39401
8	G10051-Kuruva	39036
9	G10009-Pallikkal	37912
10	G10036-Edavanna	37560

**Grama Panchayat (Lowest)**

SL No.	Panchayat	Total voters
1	G10055-Makkaraparamba	15257
2	G10006-Chaliyar	15604
3	G10032-Keezhuparamba	18871
4	G10028-Edapatta	18909
5	G10027-Karulai	19049
6	G10014-Muthuvallur	19622
7	G10004-Moothedam	19882
8	G10065-Ponmundam	20117
9	G10002-Pothukal	20119
10	G10071-Perumanna Clari	20810

**KOZHIKODE  
Municipal Council (Highest)**

SL No.	Municipality	Total Voters
1	M11050-Vadakara	58044
2	M11049-Koilandy	57889

**Municipal Council (Lowest)**

SL No.	Municipality	Total Voters
1	M11077-Ramanattukara	28527
2	M11079-Mukkam	33694

**Grama Panchayat (Highest)**

SL No.	Panchayat	Total Voters
1	G11075-Olavanna	50953
2	G11067-Kunnamangalam	42397
3	G11039-Unnikulam	41774

4	G11070-Peruvayal	38448
5	G11068-Chathamangalam	35800
6	G11011-Nadapuram	35527
7	G11072-Kadalundi	34281
8	G11058-Puthuppadi	33886
9	G11021-Maniyur	33745
10	G11047-Kakkodi	33566

**Grama Panchayat (Lowest)**

SL No.	Panchayat	Total Voters
1	G11031-Kayanna	11150
2	G11023-Thurayur	11577
3	G11024-Keezhariyur	12630
4	G11032-Koothali	13595
5	G11054-Koodaranhi	13782
6	G11041-Koorachundu	14286
7	G11012-Kunnummal	14901
8	G11008-Valayam	15419
9	G11043-Arikkulam	15678
10	G11016-Kuttiady	15802

**WAYANAD**

**Municipal Council (Highest to Lowest)**

SL No.	Municipality	Total Voters
1	M12081-Mananthavadi	34671
2	M12082-Sulthanbethery	33227
3	M12051-Kalpetta	24156

**Grama Panchayat (Highest)**

SL No.	Panchayat	Total Voters
1	G12009-Nenmeni	36538
2	G12021-Panamaram	32884
3	G12023-Poothady	31203
4	G12006-Thavinhal	29604
5	G12002-Vellamunda	28505

6	G12016-Meppadi	27838
7	G12010-Ambalavayal	27356
8	G12024-Pulpally	25944
9	G12019-Muttill	25319
10	G12011-Meenangadi	25275

**Grama Panchayat (Lowest)**

SL No.	Panchayat	Total Voters
1	G12012-Vengappally	8505
2	G12015-Thariode	8641
3	G12013-Vythiri	12082
4	G12018-Kottathara	12943
5	G12014-Pozhuthana	13523
6	G12004-Thondernadu	17031
7	G12017-Muppainadu	17951
8	G12008-Noolpuzha	19110
9	G12003-Thirunelly	19393
10	G12020-Padinjarathara	20093

**KANNUR**

**Municipal Council (Highest)**

SL No.	Municipality	Total Voters
1	M13055-Thalassery	70154
2	M13056-Payyannur	58398

**Municipal Council (Lowest)**

1	M13086-Anthoor	21534
2	M13054-Koothuparamba	23863

**Grama Panchayat (Highest)**

SL No.	Panchayat	Total Voters
1	G13038-Azheekode	34608
2	G13034-Chirakkal	33585
3	G13058-Kunnothuparamba	33509
4	G13049-Vengad	31377

5	G13041-Munderi	30472
6	G13032-Ulikkal	29315
7	G13022-Pariyaram	27974
8	G13045-Chembilode	27495
9	G13052-Pinarayi	27367
10	G 13059-Mangattidam	26911

### **Grama Panchayat (Lowest)**

SL No.	Panchayat	Total Voters
1	G13037-Valapattanam	6418
2	G13027-Malappattam	7132
3	G13025-Irikkur	10829
4	G13004-Cherukunnu	11418
5	G13071-Thillankeri	11905
6	G13023-Pattuvam	12104
7	G13075-Kanichar	12467
8	G13053-New Mahe	12534
9	G13076-Kelakam	12943
10	G 13077-Kottiyoor	13859

## **KASARGOD**

### **Municipal Council (Highest to Lowest)**

SL No.	Municipality	Total Voters
1	M14058-Kanhangad	55618
2	M14059-Kasaragod	38411
3	M14060-Nileshwar	30594

### **Grama Panchayat (Highest)**

SL No.	Panchayat	Total Voters
1	G14020-Chengala	42289
2	G14019-Chemnad	40332
3	G14011-Mangalpady	39407
4	G14023-Ajanur	39383
5	G14015-Kumbla	36884

6	G14022-Pallikkara	35369
7	G14008-Manjeshwar	33294
8	G14018-Madhur	31150
9	G14038-Trikaripur	30627
10	G14021-Udma	29799

### **Grama Panchayat (Lowest)**

SL No.	Panchayat	Total Voters
1	G14002-Bellur	7810
2	G14035-Valiyaparamba	10899
3	G14001-Kumbadaje	11958
4	G14027-Kallar	16038
5	G14025-Madikai	16687
6	G14003-Karadka	17115
7	G14036-Padne	17623
8	G14028-Panathady	17630
9	G14013-Puthige	17983
10	G14005-Delampady	18192

## **9. VOTER COUNT WITH STRENGTH OF LSGI**

The following tables provide the data of voter count with Categorical strength of LSGI, having its total constituency \ Ward since General Election 1995.

### **General Election - 1995**

Category of LSGI	Grama Panachayat	Block Panchayat	District Panchayat	Municipal Council	Municipal Corporation	Total
Count of LSGI	990	152	14	52	3	1211
Count of Constituency/Ward	10720	1543	288	1432	179	14162
<b>TOTAL VOTERS - 2,05,08,855</b>						

**General Election - 2000**

Category of LSGI	Grama Panachayat	Block Panchayat	District Panchayat	Municipal Council	Municipal Corporation	Total
Count of LSGI	991	152	14	53	5	1215
Count of Constituency/Ward	13255	1638	307	1597	298	17095
<b>TOTAL VOTERS - 2,25,04,328</b>						

**General Election - 2005**

Category of LSGI	Grama Panachayat	Block Panchayat	District Panchayat	Municipal Council	Municipal Corporation	Total
Count of LSGI	999	152	14	53	5	1223
Count of Constituency/Ward	16139	2007	339	1756	316	20557
<b>TOTAL VOTERS - 2,37,05,440</b>						

**General Election - 2010**

Category of LSGI	Grama Panachayat	Block Panchayat	District Panchayat	Municipal Council	Municipal Corporation	Total
Count of LSGI	978	152	14	60	5	1209
Count of Constituency/Ward	16680	2095	332	2216	359	21682
<b>TOTAL VOTERS - 2,40,12,535</b>						

**General Election - 2015**

Category of LSGI	Grama Panachayat	Block Panchayat	District Panchayat	Municipal Council	Municipal Corporation	Total
Count of LSGI	941	152	14	87	6	1200
Count of Constituency/Ward	15962	2080	331	3113	414	21900
<b>TOTAL VOTERS - 2,51,08,993</b>						

**General Election - 2020**

Category of LSGI	Grama Panachayat	Block Panchayat	District Panchayat	Municipal Council	Municipal Corporation	Total
Count of LSGI	941	152	14	87	6	1200
Count of Constituency/Ward	15962	2080	331	3113	414	21900
<b>TOTAL VOTERS - 2,76,59,072</b>						

**Summary Revision - 2023**

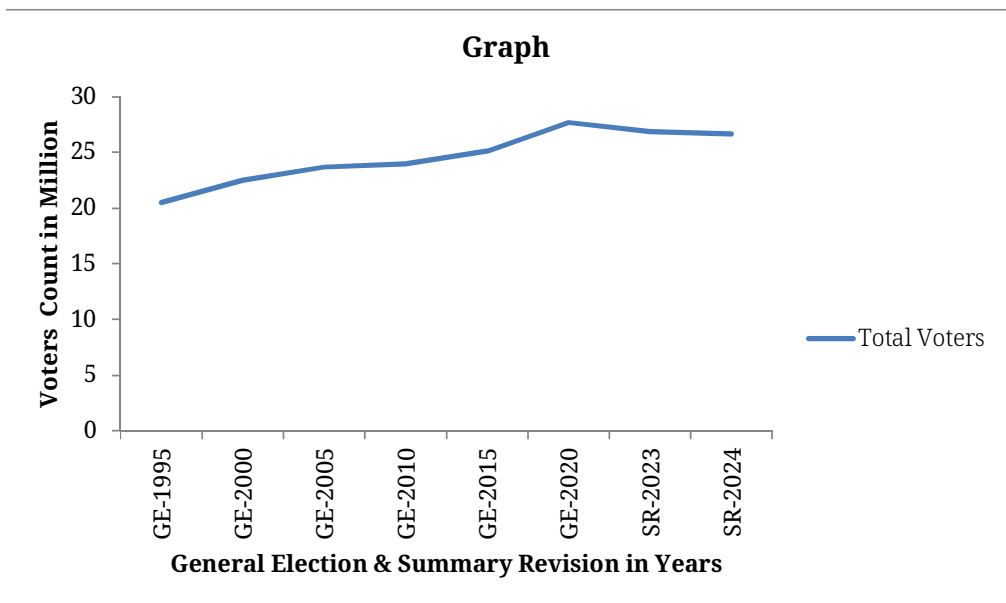
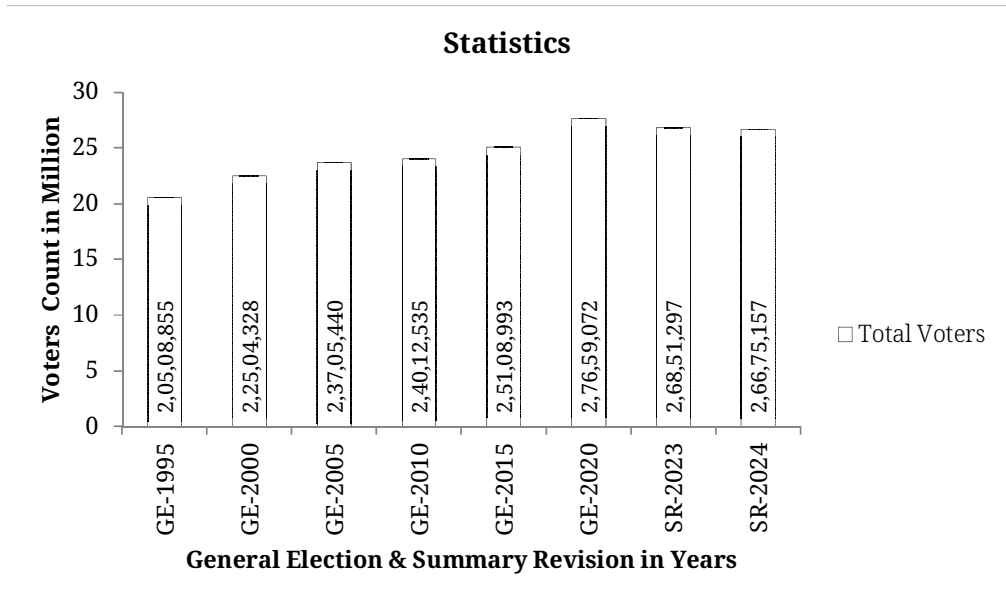
Category of LSGI	Grama Panachayat	Block Panchayat	District Panchayat	Municipal Council	Municipal Corporation	Total
Count of LSGI	941	152	14	87	6	1200
Count of Constituency/Ward	15962	2080	331	3113	414	21900
<b>TOTAL VOTERS - 2,68,51,297</b>						

**Summary Revision - 2024**

Category of LSGI	Grama Panachayat	Block Panchayat	District Panchayat	Municipal Council	Municipal Corporation	Total
Count of LSGI	941	152	14	87	6	1200
Count of Constituency/Ward	15962	2080	331	3113	414	21900
<b>TOTAL VOTERS - 2,66,75,157</b>						

## 10. GROWTH ANALYSIS BETWEEN VOTERS AND POPULATION

The following statistics, graphs and table show the trends in growth of voters and population since 1991 for reference

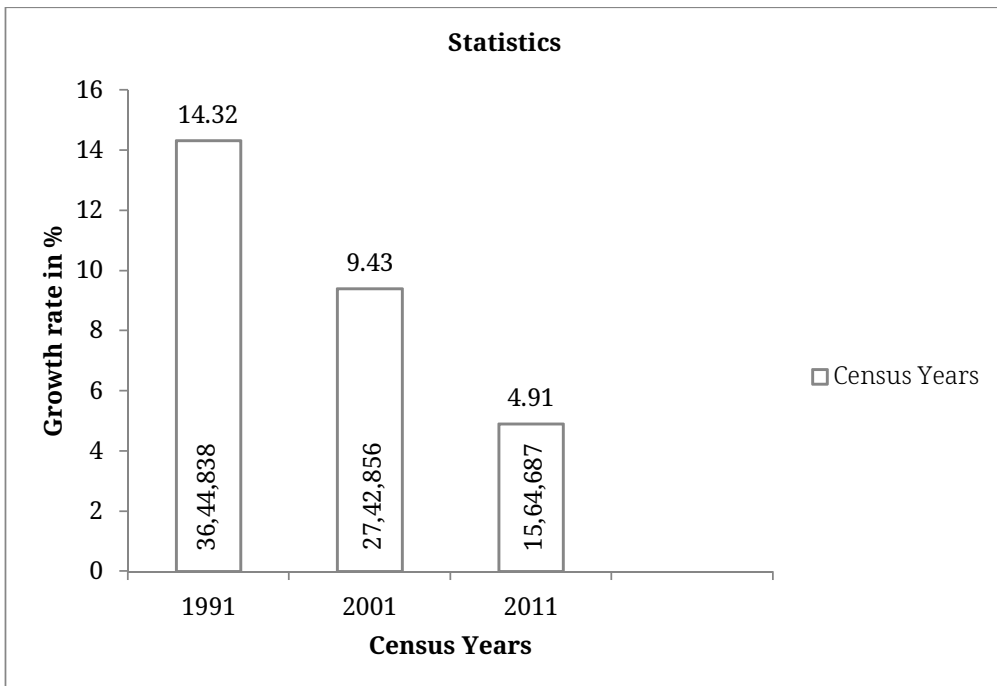


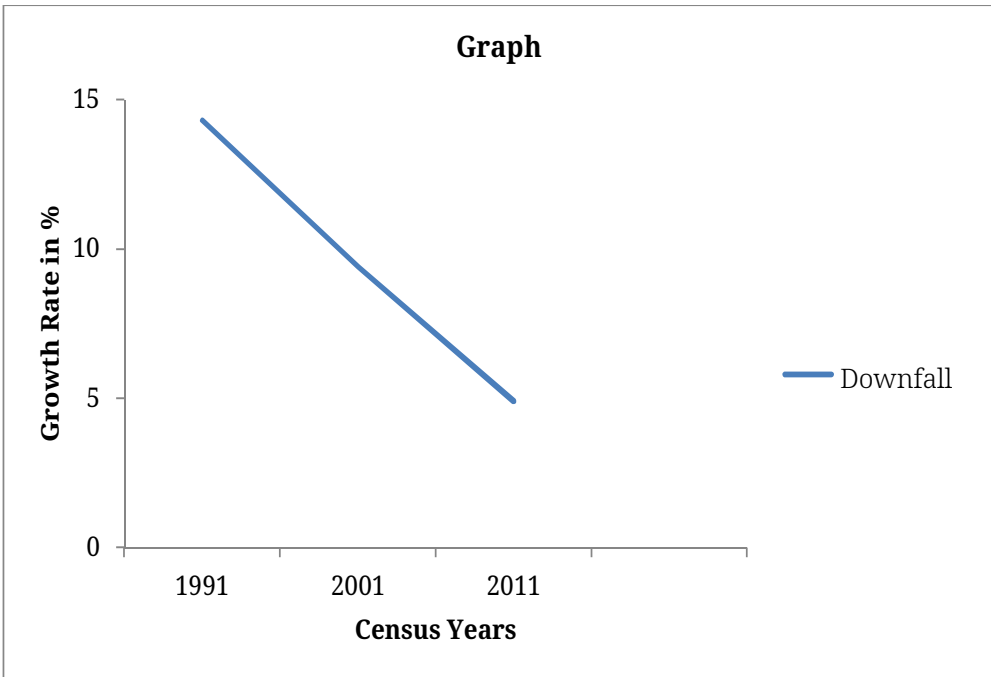
## Decadal Population Growth

Year	Population	Progressive Difference in Growth	% of Growth
2011	3,34,06,061	15,64,687	4.91
2001	3,18,41,374	27,42,856	9.43
1991	2,90,98,518	36,44,838	14.32
1981	2,54,53,680	41,06,305	19.24

### Analysis

Decadal population growth in kerala since 1991. It is declining





## 11. ANALYSIS OF VOTERS BETWEEN SEC AND ECI

Data Analysis Of SEC Voters List  
And ECI Voters List As on 01.07.2024

### SEC STATEWIDE VOTER COUNT IN COMPARISON WITH ECI

**Table I**

	SEC	ECI	Difference
<b>Total Voters</b>	26675157	27749159	-1074002

The above Table I shows **10,74,002** voters excess in the List of Election Commission of India than in the list of State Election Commission of Kerala.

## SEC DISTRICT LEVEL VOTER COUNT IN COMPARISON WITH ECI

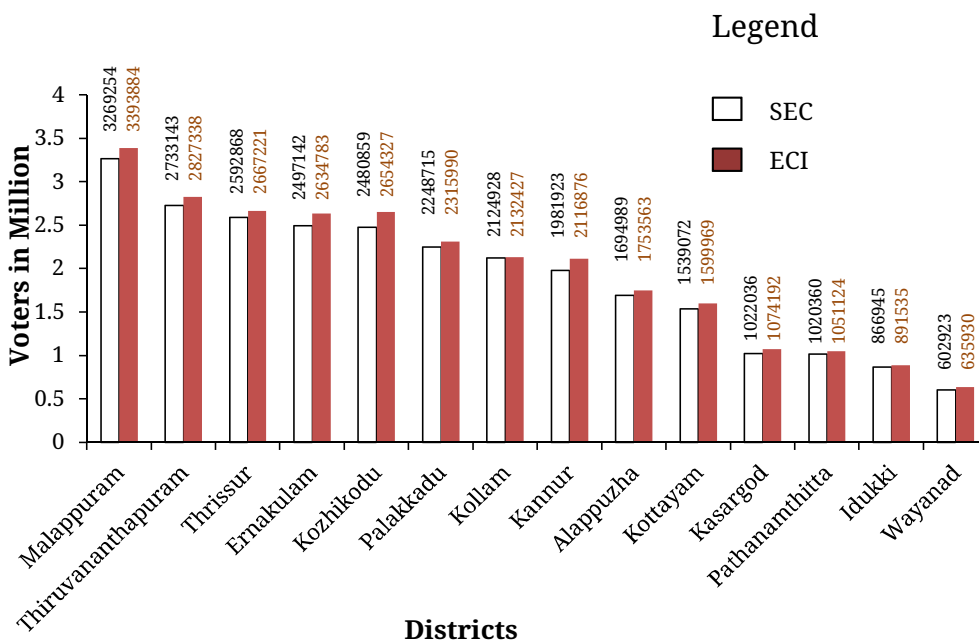
**Table II**

Sl. No.	District	Total Voters		
		SEC	ECI	Difference
1	Malappuram	3269254	3393884	-124630
2	Thiruvananthapuram	2733143	2827338	-94195
3	Thrissur	2592868	2667221	-74353
4	Ernakulam	2497142	2634783	-137641
5	Kozhikode	2480859	2654327	-173468
6	Palakkad	2248715	2315990	-67275
7	Kollam	2124928	2132427	-7499
8	Kannur	1981923	2116876	-134953
9	Alappuzha	1694989	1753563	-58574
10	Kottayam	1539072	1599969	-60897
11	Kasargod	1022036	1074192	-52156
12	Pathanamthitta	1020360	1051124	-30764
13	Idukki	866945	891535	-24590
14	Wayanad	602923	635930	-33007
<b>Total</b>		<b>26675157</b>	<b>27749159</b>	<b>-1074002</b>

Source: ECI data from CEO, Thiruvananthapuram as on 04.04.2024.

The above Table II figures shows that the voter count in all Districts in SEC list as lower than in the list of ECI. In the last 2023 Summary Revision, it was higher in 7 districts and lower in 7 districts.

## STATISTICS ON SEC DISTRICT LEVEL VOTER COUNT IN COMPARISON WITH ECI



## 12. THE WAY FORWARD

The right of vote for a citizen in India, is based on the constitutional principle of universal adult suffrage, which is very important salient feature of the Constitution of India. For enabling this right, every citizen has to be included in the voters list. The population of Kerala as per 2011 census comes to **3,34,06,061**. Total SEC voters in Kerala as on 01.07.2024 is **2,66,75,157**. Total populaton as per Census 2011 minus voters enrolled in SEC voters list comes to **67,30,904**. This difference cannot be considered as persons who are the under age of 18 years. The exact figure of persons, under 18 years can be ascertained only after the completion of the ensuing census. In this context, it cannot be assumed that whether all eligible citizens have been enrolled. 100% voter registration is the prime focuss of SEC. A proposal to link voters list with aadhar has been given to the government for suitable

legislation.

The Constitution of India empower the existence of 'Grama Sabha' and the Article 243A provides that 'A Grama Sabha may exercise such powers and perform such functions at the village level as the legislature of a state may, by law, provide'.

The preamble of the Kerala Panchayat Raj Act, 1994 says that "for securing a greater measure of participation of the people in planned development and in local government affairs, by constituting village, block and district panchayats;

And such Panchayats with such power and authority to enable them to sanction as institutions of self-government;

And entrusting such panchayats the preparation of plans and implementation of schemes for economic development and social justice including the implementation of schemes in relation to the matters listed in the 11<sup>th</sup> Schedule to the Constitution."

Section 3(2) of the Kerala Panchayat Raj Act also says that "All persons whose names are included in the electoral rolls relating to a village comprised within the area of a village panchayat shall be deemed to be constituted as Grama Sabha of such village." For achieving the above goal, Grama Sabha is devised by law.

Hence, Grama Sabha is an apex body of the panchayat. The eligibility condition of being member of a Grama Sabha, he or she has to be enrolled in the electoral roll of that constituency. Now **15,962** Grama Sabhas are functioning in Kerala with **2,07,47,207** members.

In Kerala Municipality Act 1994, it is provided for formation of Ward Sabha and Ward Committees.

In this context, the enrolment of all eligible voters in the voters list is essential to strengthen the democratic process in the LSGIs.

**Table III**

Sl. No.	District	Grama Panchayat	Block Panchayat	District Panchayat	Municipal Council	Municipal Corporation	Total Strength of LSGIs	Rank	Total Voters	Rank
1	2	3	4	5	6	7	8	9	10	11
1	Malappuram	94	15	1	12	0	122	1	3269254	1
2	Thrissur	86	16	1	7	1	111	2	2592868	3
3	Ernakulam	82	14	1	13	1	111	3	2497142	4
4	Palakkad	88	13	1	7	0	109	4	2248715	6
5	Kannur	71	11	1	9	1	93	5	1981923	8
6	Kozhikode	70	12	1	7	1	91	6	2480859	5
7	Alappuzha	72	12	1	6	0	91	7	1694989	9
8	Thiruvananthapuram	73	11	1	4	1	90	8	2733143	2
9	Kottayam	71	11	1	6	0	89	9	1539072	10
10	Kollam	68	11	1	4	1	85	10	2124928	7
11	Pathanamthitta	53	8	1	4	0	66	11	1020360	12
12	Idukki	52	8	1	2	0	63	12	866945	13
13	Kasargod	38	6	1	3	0	48	13	1022036	11
14	Wayanad	23	4	1	3	0	31	14	602923	14

The Districts are ranked in two dimensional view in the above table. The ranking is based on the strength of its total LSGIs and total voters in each district.





## **State Election Commission, Kerala**

'Janahitham', T.C 27/6(2), Vikas Bhavan P.O.,  
Thiruvananthapuram - 695 033