An aerial photograph of a winding trail through a dense forest. The trail is a mix of dirt and gravel, curving through the trees. In the foreground, several high-voltage power lines run parallel to the trail, supported by metal towers. The lighting suggests a late afternoon or early morning setting, with long shadows and warm tones. The overall scene is a blend of nature and infrastructure.

# 2025


# DISTRICT A ANNUAL REPORT

**Infrastructure**  
**Public Safety**  
**Quality of Life**

Photo of Spring Branch Trail  
Courtesy of SBMD

# AMY PECK

Houston City Council, **District A**



Please click on the image above for a welcome message from Council Member Peck



# TABLE OF CONTENTS

---

## PAGE

- 1** 2025 Recap
- 2** Contact Us
- 3** Meet the District A team
- 4** By the Numbers
- 5** Infrastructure Review
- 11** Public Safety Review
- 14** Quality of Life Review
- 17** In the Community

# 01

# AMY PECK

Houston City Council, **District A**

## 2025 Recap

### Year in Review

Thank you to our District A constituents and everyone who supports our community! Each year brings unique challenges and exciting new opportunities, and our office remains committed to strengthening public safety, infrastructure, and quality of life in District A.

We are always here to serve as a resource, so please reach out whenever we can assist you.

I am proud of all that the District A Team and I have accomplished this year. There is still more work ahead, and I will continue to advocate on your behalf. It is truly an honor to serve you as your City Council Member.

Sincerely,

*Amy Peck*

# Contact Us



832-393-3010



districta@houstontx.gov



AmyPeckHouston



AmyPeck



DistrictAHouston

## Sign up for our Monthly Newsletter!

SEND US AN EMAIL TO  
SUBSCRIBE



# Meet the District A Team



Amy Peck  
Council Member



Liz Miranda  
Chief of Staff



Sarah Singleton  
Director of Constituent Services



Josie De Leon  
Community Outreach  
Coordinator



Alan Roman  
Scheduler/Director of  
Public Engagement

WWW.HOUSTONTX.GOV/COUNCIL/A

# 2025 By the Numbers



Constituents  
245,901



Square Miles Served  
82



Votes Cast  
1,862



Votes Missed  
0



Public Session Speakers  
1,927



District A 311 Calls  
29,873

# Infrastructure Review

## ***Flooding Mitigation, Roads, Water, and Wastewater Projects in District A***

In 2025, we continued prioritizing infrastructure throughout the District A community.

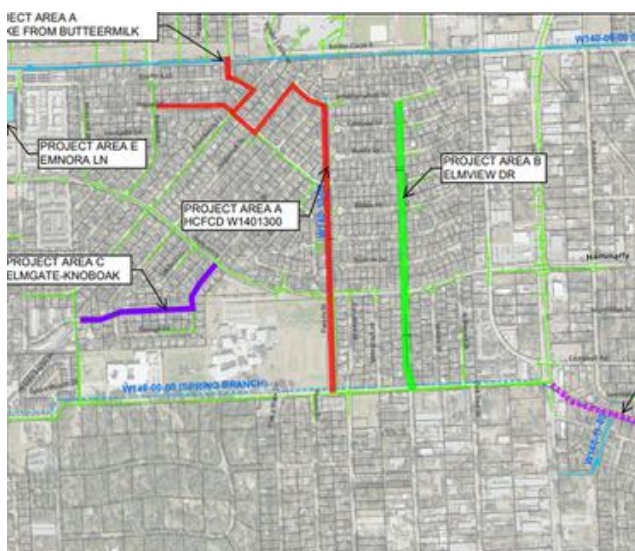
We will keep working with other agencies across all levels of government to reduce flooding and to improve our streets.

Below is a list highlighting some of the many projects from this year. If you have any questions, please contact the District A office.



## **FLOODING MITIGATION**

### **Spring Shadows**



\$14,785,000 has been allocated for the Spring Shadows Paving & Drainage Project! Representative Lacey Hull also secured and additional \$5M for this project. The design contract will be in the winter of 2026.

This project has been re-engineered to optimize drainage capacity and reduce costs.

***As this project continues through the design process, we will hold a public meeting to provide more information.***

# Flooding Mitigation: Upcoming Capital Improvement (CIP)

## Antoine Drive Drainage & Paving: 290 to W. Mount Houston

- Victory to W. Gulf Bank - Construction begins fall 2026
- 290 to Acorn - Construction begins spring 2028
- Estimated Cost: \$137M

## Chateau Forest Drainage & Paving

- Construction begins winter 2026
- Estimated Cost: \$15,995,614

## Inwood Forest Drainage & Paving

- Construction begins summer 2027
- Estimated Cost: \$36,500,000

## Inwood Forest Stormwater Detention Basin

- In Construction Now!
- Estimated Cost: \$80,000,000
- Adds over 1,000 acre feet of detention - about 592 Olympic swimming pools or enough water to fill the Astrodome

## Spring Shadows North and South Drainage & Paving

- In Design
- Estimated Cost: To be determined (\$14,785,000 Allocated)

## Tanner Road (Triway to Campbell)

- In Design in Coordination with Commissioner Ramsey
- Waiting on draft agreement
- Estimated Cost: \$28.6M (\$9.6M by COH and \$19M by Harris County)

## **Flooding Mitigation: Local Drainage/SWAT Projects**

***Local Drainage and Storm Water Action Team (SWAT) Projects are smaller projects that can provide a big impact.***

Projects and Design Work Completed in 2025:

- Shadyvilla Storm Sewer Design & Construction
- Timbercreek Roadside Ditch Design
- Clark Heights Roadside Ditch Design
- Hollister at Blankenship Roadside Ditch Design

**Total Funding Spent:  
\$5,534,006.08**

### **SWAT PROJECTS IN DESIGN/STUDY**

- Spring Branch Drive
- Royal Oaks (Timberoak Drive and Triway Lane)
- Inwood Culverts
- MacGregor West




# Completed Street Projects



Barker Cypress Rd. (Groschke Rd. to Park Row Dr)  
Concrete Panel Replacement

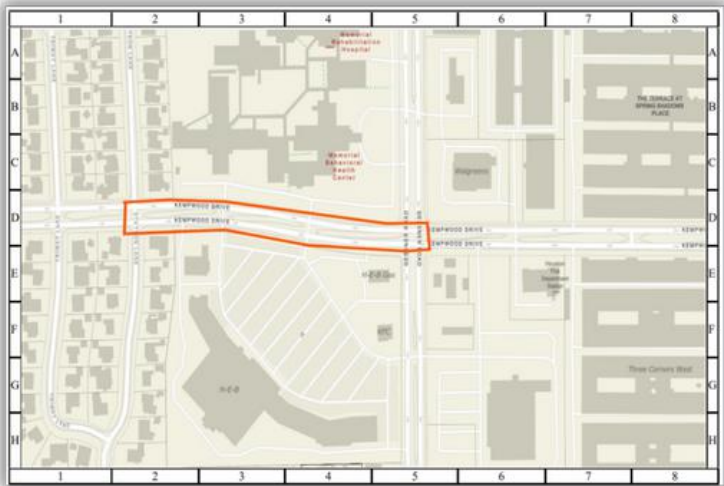


Groeschke (SE end of Mayde Creek High School parking area to Saums Road) Road Overlay



Hollister St (Long Point - Hammerly)  
Mill & Overlay

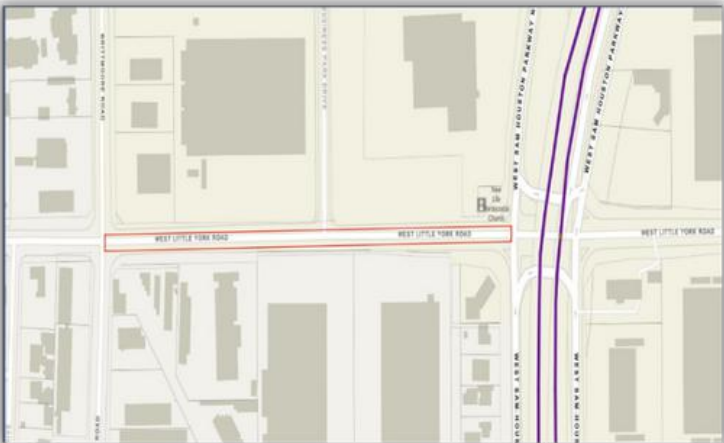
# Completed Street Projects



Kempwood (Stetson to Gessner)  
Concrete Panel Replacement



Victory (Alabonson to Antoine)  
Concrete Panel Replacement



W Little York (Brittmoore Rd to  
Beltway 8)  
Concrete Panel Replacement

# Completed Street Projects



Windfern Road (Wingfoot to N. Railroad)  
Concrete Panel Replacement



Residential Overlay Project



# Public Safety Review

***Public safety is at the heart of our work in District A. With crime steadily decreasing, we're dedicated to backing our police officers as they handle difficult and hazardous tasks.***

***Our firefighters continue to support and protect our community every day, and I am truly thankful for their service.***

## PUBLIC SAFETY COMMITTEE



As the Chair of the Public Safety Committee, I continue to work on issues related to HPD, HFD, and all other aspects related to the safety of our city.

Committee meetings are held on the second Tuesday of each month at 10:00 AM. You can come to City Hall to watch or view it online at <https://www.houstontx.gov/htv/>

We encourage residents to speak at committee meetings! If you would like to speak, please contact my office.

## **Public Safety and Infrastructure: Purchase of Vacant Apartment Complex for Future Flooding Mitigation and Public Safety Complex**

After years of planning and collaboration with the City of Houston, Tax Increment Reinvestment Zone (TIRZ) 17 recently finalized the purchase of the vacant apartment complex at Gessner and Westview, formerly known as the Park on Westview Apartments.

The property was purchased for the construction of flooding mitigation projects to relieve habitual flooding concerns in the community. Future plans also include building a new Northwest police station and a new fire station on the property to support the growing Spring Branch Community.

“The acquisition of this property marks a significant milestone for the community. I want to congratulate everyone who has remained dedicated to addressing this issue over the years, and I am grateful to Vice Mayor Pro Tem Amy Peck and TIRZ 17/Memorial City Redevelopment Authority for their collaboration. As we proceed with the demolition, we are committed to removing a dangerous and unsightly apartment complex. In its place, a state-of-the-art public safety complex, housing our fire and police departments, will ensure the future safety and security of families and the broader community for years to come,” said Mayor John Whitmire.



# Public Safety: Equipment

Our office was proud to sponsor public safety and emergency response equipment for HPD.



# Quality of Life Review

*Trash, Illegal Dumping,  
Parks, and Neighborhood  
Concerns*



Before



After

## **ILLEGAL DUMPING COLLECTION TEAM (HOT TEAM)**

Illegal dumping is collected in District A by our HOT Team members. We also have illegal dumping cameras monitored by Constable Rosen's Office.



# Parks

## Haden Park



---

Haden Park (12 acres at Long Point and Witte) is being reimagined! The Houston Parks Board, Spring Branch Management District, and the Houston Parks and Recreation Department are collaborating to update the park for our community. Look for more details to come in the upcoming months!

The Ulsan Korean Art Pavilion was recently donated by Ulsan to serve as a symbol of friendship.

Thank you to Representative Lacey Hull for acquiring \$1M in the last legislative session for park improvements!

# Parks

## Agnes Moffitt Park



---

Agnes Moffitt Park (40 acres at Beltway 8 and Hammerly) will be upgraded in the months to come. This is a partnership project between the City of Houston, Commissioner Ramsey, and Commissioner Briones. The baseball fields will be upgraded with additional upgrades to follow.

- Partnership with Commissioners Ramsey and Briones to rebuild the baseball fields.

Thank you to Representative Lacey Hull for acquiring \$1M in the last legislative session for pool improvements at this park! In addition to benefits to the community, these upgrades will support our police and fire fighters who will be able to use the pool in off hours (not during community hours) for water training.

# In the Community



Council Member Amy Peck  
City Hall Annex  
900 Bagby, 1st Floor  
Houston, Texas 77002

[WWW.HOUSTONTX.GOV/COUNCIL/A](http://WWW.HOUSTONTX.GOV/COUNCIL/A)