

JOHN XXIII COLLEGE BUS SERVICES

MAY 2026



**GREAT
MINDS**

good
hearts



**JOHN XXIII
COLLEGE**
SEEK JUSTICE



WELCOME TO YOUR BUS SERVICE

John XXIII College offers private bus services taking children to and from school.

There are routes for suburbs to the north, to the east and to the south.

The services are a safe, convenient and affordable option for all primary and secondary students attending the College.

Tickets are \$2.50 each way and can be purchased online via the secure Horizons West e-ticketing system. It's easy to set-up: your child just scans their SmartRider to link directly to their account.

Horizons West e-Ticketing System

How to get started:

1. Visit Horizons West's e-ticketing system:
www.horizonswest.com.au/eticketing



Scan this QR code to visit the link.

2. Sign up for e-ticketing
3. Register each student by entering their first name, last name and unique student code (ensure these are identical to details found on the student's SmartRider).
4. Upload funds
5. Once registered, students will be able to use their SmartRider on the College charter bus

Some things to note:

If students have lost their Smartrider, or are yet to receive their card, they can simply provide their name and unique student code to the bus driver.

Existing Transperth funds are not transferrable to Horizons West. Families must upload funds via the Horizons West e-ticketing system for use on John XXIII College charter buses.

The College has supplied Horizons West with each student's Smartrider RFID and unique student code, in line with our privacy policy. To view Horizons West e-ticketing terms and conditions and Horizons West privacy policy, visit

www.horizonswest.com.au/privacy-policy



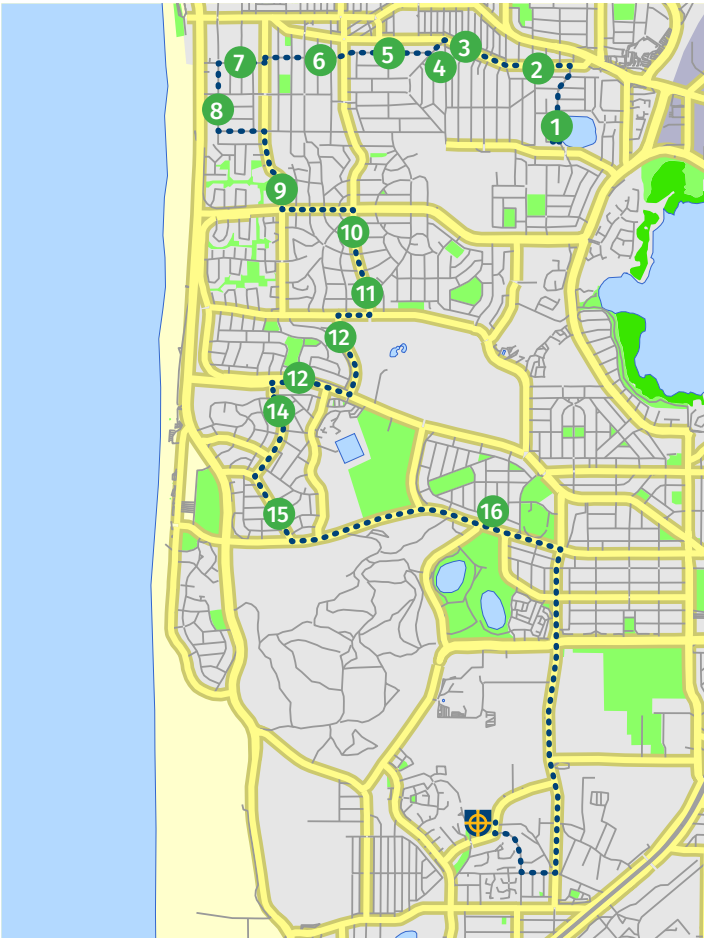
Scan this QR code to visit the link.



NORTHERN ROUTE AM

Via Mt Claremont, Floreat, City Beach, Wembley Downs, Scarborough, Doubleview, Woodlands

MORNING Current at May 2026



- 7:35** STOP 1 Roadside **Birchwood Ave**, after Tamarisk Way, Woodlands
- 7:37** STOP 2 233 **Ewen St**, Woodlands
- 7:38** STOP 3 **T** 19262, **Ewen St**, after Parramata Rd
- 7:39** STOP 4 **T** 19275, **Shearn Cres**, before Millcrest St
- 7:40** STOP 5 **T** 19277, **Millcrest St**, Doubleview
- 7:41** STOP 6 Roadside 43 **Stewart St**, Scarborough
- 7:43** STOP 7 39 **Kay St**, Scarborough
- 7:44** STOP 8 **T** 19305, **Hastings St** near Lions Club Reserve
- 7:46** STOP 9 62 **Brompton Rd**, City Beach
- 7:50** STOP 10 176 **Weaponess Rd**, Wembley Downs
- 7:52** STOP 11 244 **Weaponess Rd**
- 7:54** STOP 12 **Durston Rd** near Golf Course North Fence
- 7:57** STOP 13 **T** 17432, **The Boulevard** after Kateena Rd
- 7:59** STOP 14 **T** 19380, **Templetonia Cres** corner Hisperia Ave, City Beach
- 8:01** STOP 15 **T** 26200, **Marapana Rd** after Palana Rd
- 8:05** STOP 16 **T** 12760, **Oceanic Dve** at Louth Rd
- 8:10** END **John XXIII Bus Bays**, John XXIII Ave, Mt Claremont



Tickets \$2.50 each way from main administration reception.

T = Transperth Bus Stop Number

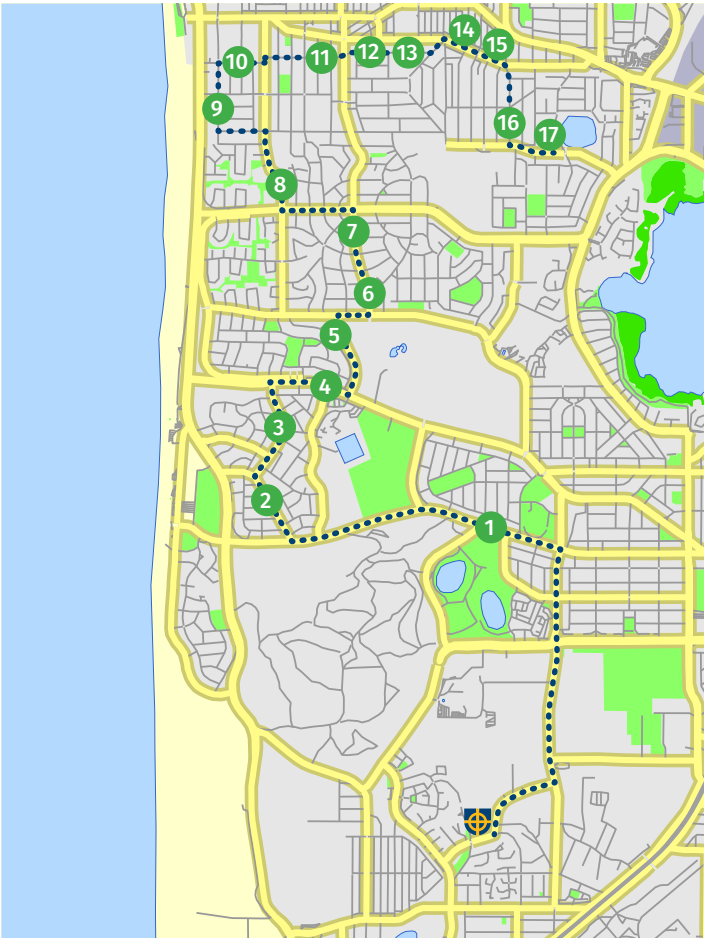
Stops on the maps are indicative only. Please refer to the stop descriptions for precise locations.



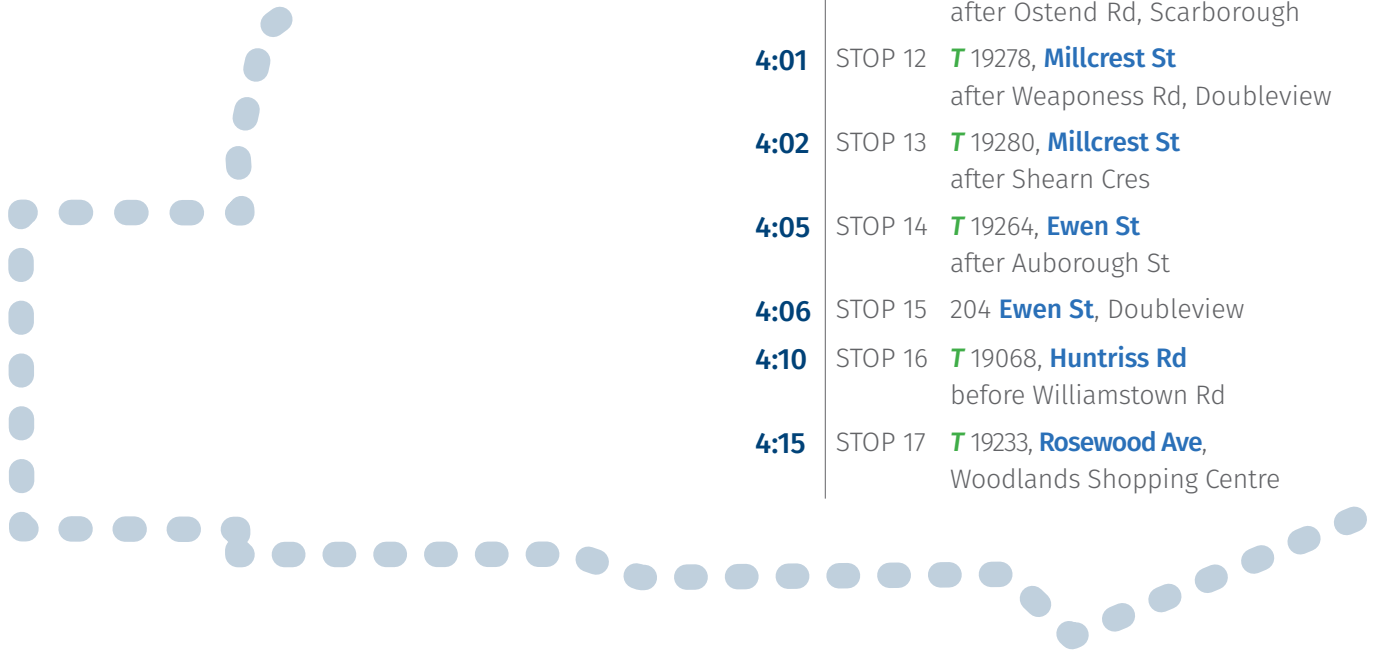
NORTHERN ROUTE PM

Via Mt Claremont, Floreat, City Beach, Wembley Downs, Scarborough, Doubleview, Woodlands

AFTERNOON Current at May 2026



3:35	START	John XXIII Bus Stand 1, John XXIII Ave, Mt Claremont
3:42	STOP 1	T 12747, Oceanic Dve after Alderbury St, Floreat
3:44	STOP 2	T 27244, Marapana Rd after Marimba Cres, City Beach
3:46	STOP 3	T 19383, Templetonia Cres after Dilali Rd, City Beach
3:48	STOP 4	T 17433, The Boulevard, Boulevard Shopping Centre
3:50	STOP 5	Roadside Durston Rd, just before end at Empire Ave, Wembley Downs
3:51	STOP 6	243 Weaponess Rd, Wembley Downs
3:53	STOP 7	175 Weaponess Rd
3:56	STOP 8	Brompton Rd before Kilpa Crt, City Beach
3:57	STOP 9	T 26184, Hastings St after Cobb St, Scarborough
3:59	STOP 10	Vacant block, 36 Kay St, Scarborough
4:00	STOP 11	T 19286, Stewart St after Ostend Rd, Scarborough
4:01	STOP 12	T 19278, Millcrest St after Weaponess Rd, Doubleview
4:02	STOP 13	T 19280, Millcrest St after Shearn Cres
4:05	STOP 14	T 19264, Ewen St after Auborough St
4:06	STOP 15	204 Ewen St, Doubleview
4:10	STOP 16	T 19068, Huntriss Rd before Williamstown Rd
4:15	STOP 17	T 19233, Rosewood Ave, Woodlands Shopping Centre



T = Transperth Bus Stop Number

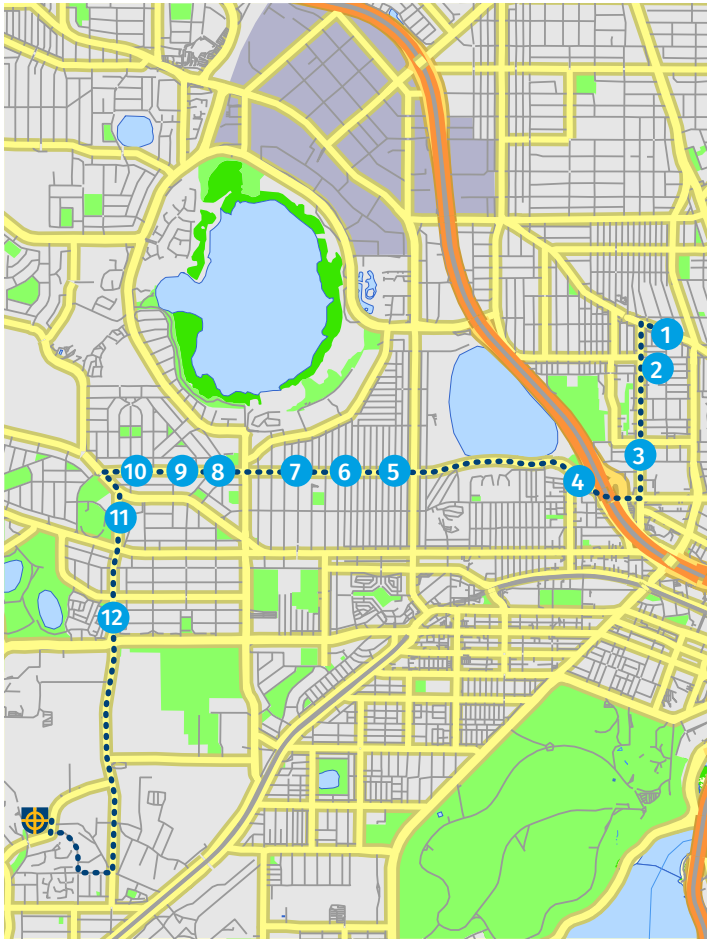
Stops on the maps are indicative only. Please refer to the stop descriptions for precise locations.



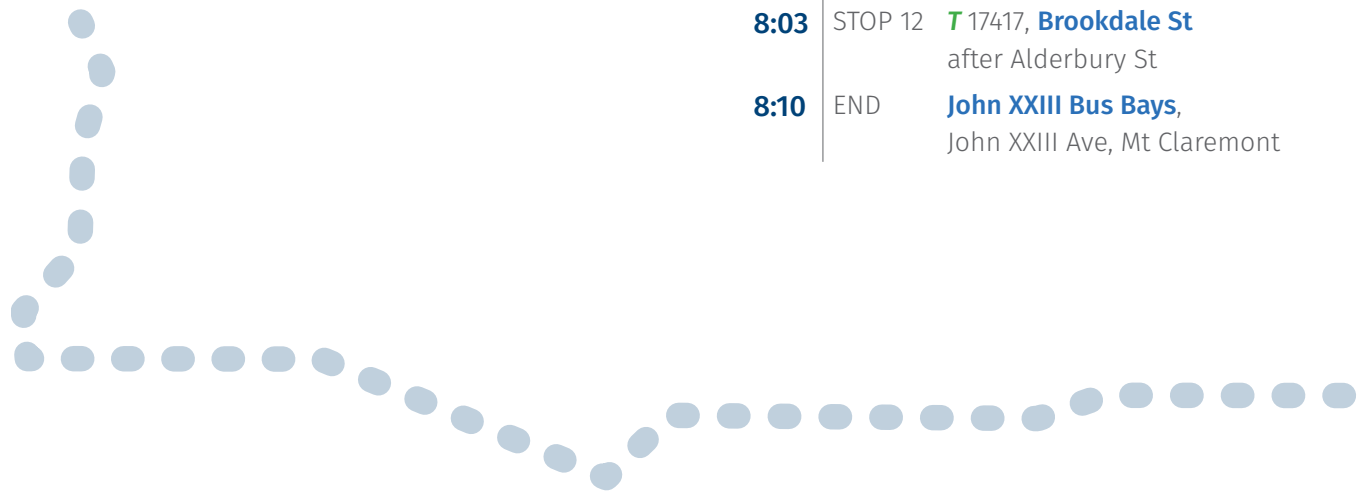
EASTERN ROUTE AM

Via Mt Claremont, Floreat, Churchlands, Wembley, West Leederville

MORNING Current at May 2026



7:40	STOP 1	T 11447, Scarborough Beach Rd before Oxford St, Mt Hawthorn
7:42	STOP 2	T 22330, Oxford St after Anzac Rd, Leederville (After Oxford Hotel)
7:45	STOP 3	T 12674, Oxford St after Bourke St, Leederville
7:50	STOP 4	Bus Shelter, Lake Monger Dve before Kimberley St, West Leederville
7:53	STOP 5	T 17449, Grantham St after Quilty Ln, Wembley
7:54	STOP 6	T 17451, Grantham St after Edeson Ln
7:56	STOP 7	T 17454, Grantham St after Marlow St
7:57	STOP 8	T 17455, Grantham St after Selby St
7:58	STOP 9	T 17457, Grantham St after Berkeley Cres
7:59	STOP 10	129 Grantham St after Kenmore Cres
8:01	STOP 11	T 17421, Howtree Pl outside Floreat Forum
8:03	STOP 12	T 17417, Brookdale St after Alderbury St
8:10	END	John XXIII Bus Bays, John XXIII Ave, Mt Claremont



T = Transperth Bus Stop Number

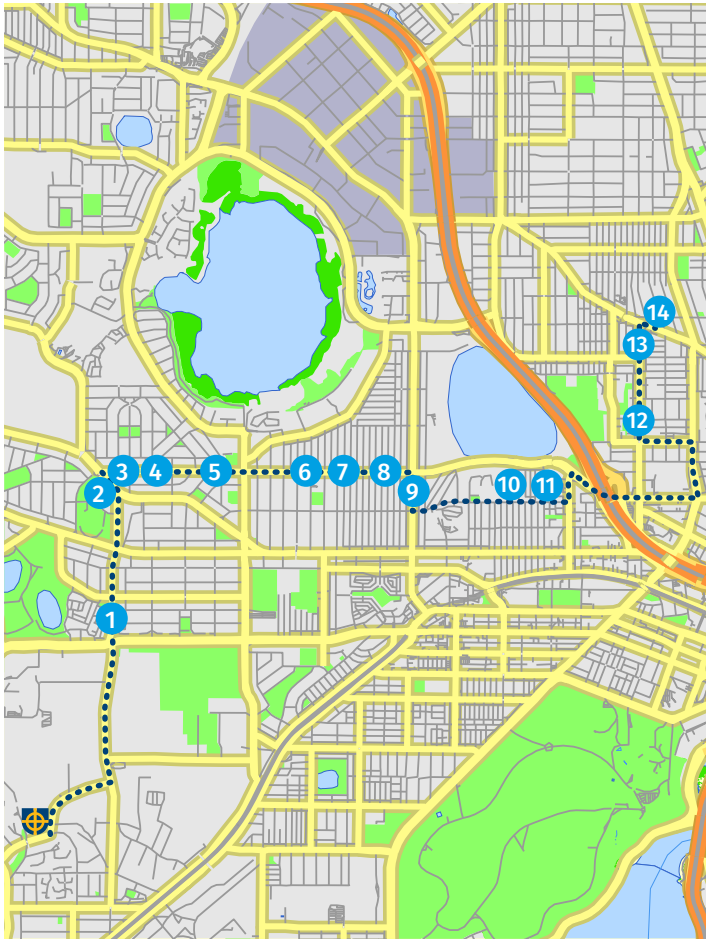
Stops on the maps are indicative only. Please refer to the stop descriptions for precise locations.



EASTERN ROUTE PM

Via Mt Claremont, Floreat, Churchlands, Wembley, West Leederville

AFTERNOON *Current at May 2026*



3:35	START	John XXIII Bus Stand 2, John XXIII Ave, Mt Claremont
3:45	STOP 1	T 17418, Brookdale St after Humanity Ave
3:48	STOP 2	T 17425, The Boulevard outside McLean Park
3:50	STOP 3	Grantham St Outside Newman Junior College
3:51	STOP 4	T 17459, Grantham St after Kenmore Cres
3:52	STOP 5	T 17461, Grantham St after Crosby St
3:54	STOP 6	T 17463, Grantham St after Shapcott Ln
3:56	STOP 7	T 17465, Grantham St after Humphreys Ln
3:57	STOP 8	T 17467, Grantham St after McKenzie St
3:58	STOP 9	T 17469, Harborne St before Ruislip St
4:00	STOP 10	Roadside 48 Ruislip St, West Leederville
4:01	STOP 11	Roadside Ruislip St, after Northwood St
4:10	STOP 12	T 12679, Oxford St after Bourke St
4:13	STOP 13	T 12682, Oxford St near Wilberforce St
4:15	STOP 14	T 12583, Scarborough Beach Rd near Axford Park

T = Transperth Bus Stop Number

Stops on the maps are indicative only. Please refer to the stop descriptions for precise locations.

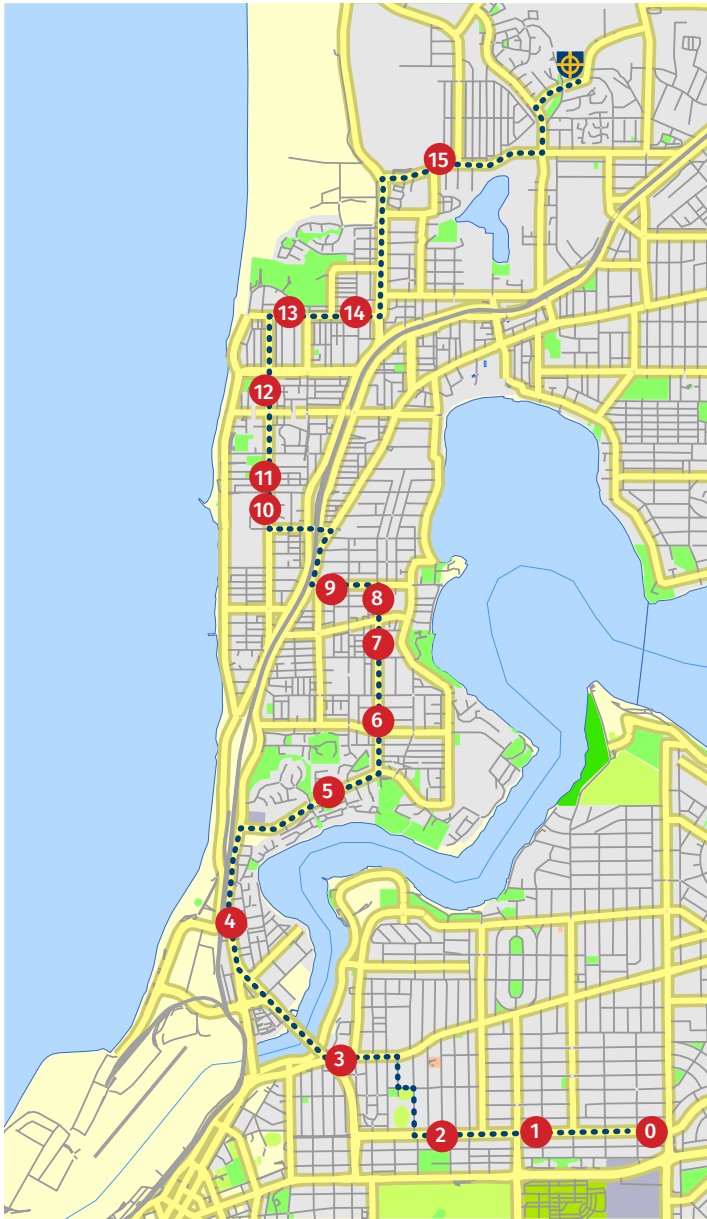


SOUTHERN ROUTE AM

Via Mt Claremont, Claremont, Swanbourne, Cottesloe, Peppermint Grove, Mosman Park, North Fremantle, East Fremantle, Palmyra

MORNING Current at May 2026

Note route changes necessitated by Fremantle bridge closure.



- 7:17** STOP 0 **T** 10738, **Marmion St**
after Stock Rd, Palmyra
- 7:20** STOP 1 **T** 10742, **Marmion St**
after Adrian St, Palmyra
- 7:23** STOP 2 **T** 10745, **Marmion St**
after Wilkinson St
- 7:27** STOP 3 **T** 10277, **Canning Hwy**
after Preston Point Rd
- 7:34** STOP 4 **T** 10345, **Stirling Hwy**,
North Fremantle Train Station
- 7:38** STOP 5 Roadside, **McCabe St** before
Hutchinson Ave
- 7:40** STOP 6 **T** 19634, **Palmerston St**
before Rudwick St
- 7:41** STOP 7 Bus Stop @ Iona College,
Palmerston St before Smith St
- 7:42** STOP 8 Bus Stop @ St Hilda's,
Palmerston St
- 7:43** STOP 9 Roadside **Glyde St**,
opposite Ferrier Lane
- 7:45** STOP 10 Roadside, 27 **Broome St**,
Cottesloe
- 7:48** STOP 11 **T** 19593, **Broome St**
after Stanhope St
- 7:49** STOP 12 **T** 19595, **Broome St**
before Hawkstone St
- 7:51** STOP 13 **T** 19556, **North St**
after Broome St
- 7:53** STOP 14 **T** 19559, **North St**
before Walpole St
- 7:56** STOP 15 **T** 19502, **Alfred Rd**
after Mayfair St
- 8:12** END **John XXIII Bus Bays**,
John XXIII Ave, Mt Claremont



T = Transperth Bus Stop Number

Stops on the maps are indicative only. Please refer to the stop descriptions for precise locations.

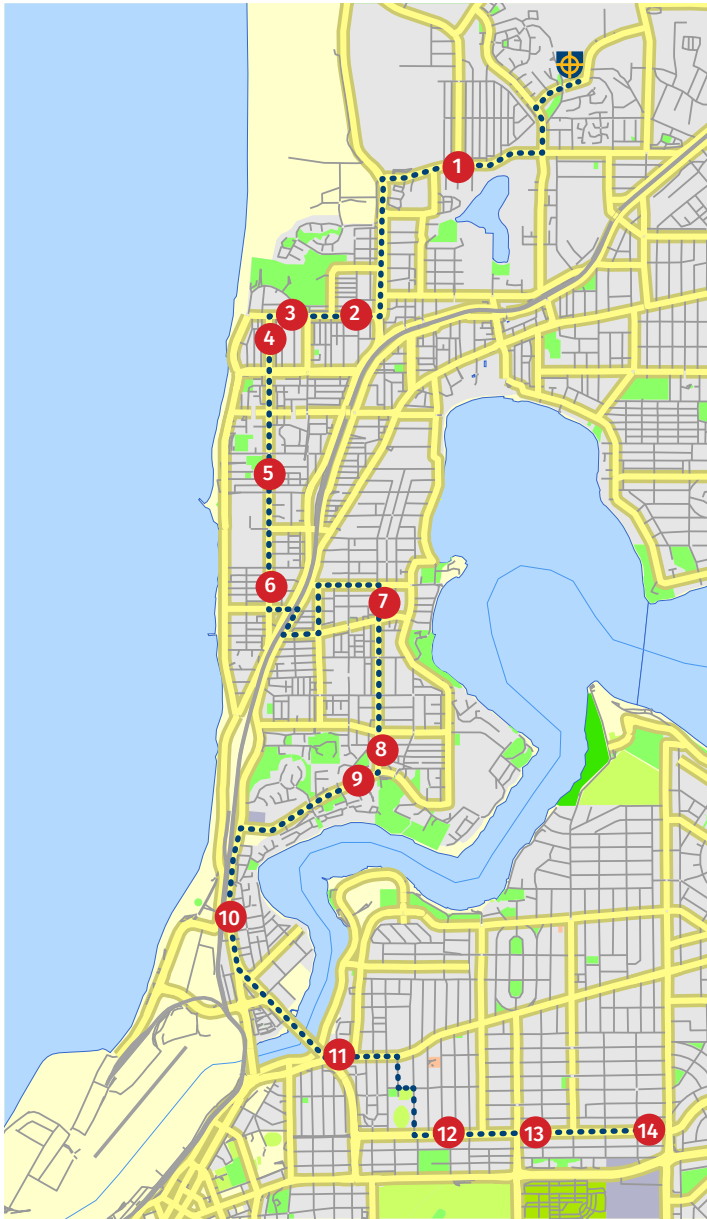


SOUTHERN ROUTE PM

Via Mt Claremont, Claremont, Swanbourne, Cottesloe, Peppermint Grove, Mosman Park, North Fremantle, East Fremantle, Palmyra

AFTERNOON Current at May 2026

Note route changes necessitated by Fremantle bridge closure.



- 3:35** START **John XXIII Bus Stand 3,**
John XXIII Ave, Mt Claremont
- 3:39** STOP 1 **T 19501, Alfred Rd**
before Narla Rd
- 3:41** STOP 2 **T 19552, North St**
after Salisbury St
- 3:43** STOP 3 **T 19555, North St**
after Brighton St
- 3:44** STOP 4 **T 19583, Broome St**
after Hawkstone St
- 3:46** STOP 5 **T 19611, Broome St**
after Forrest St
- 3:47** STOP 6 Opposite 27 **Broome St,**
Cottesloe
- 3:54** STOP 7 Roadside, **Palmerston St,**
St Hilda's Girls School
- 3:57** STOP 8 Roadside, **Palmerston St,**
before Wellington St
- 3:58** STOP 9 **T 19667, McCabe St**
opposite Hayes Tce
- 4:02** STOP 10 **T 10423, Stirling Hwy,**
North Fremantle Train Station
- 4:04** STOP 11 First **T 10290, Canning Hwy**
before Preston Point Rd
- 4:07** STOP 12 **T 10699, Marmion St**
after Fortescue St
- 4:10** STOP 13 **T 10702, Marmion St**
after Carrington St
- 4:13** END **T 10706, Marmion St**
before Stock Rd

T = Transperth Bus Stop Number

Stops on the maps are indicative only. Please refer to the stop descriptions for precise locations.



**JOHN XXIII
COLLEGE**
SEEK JUSTICE

John XXIII Avenue, Mt Claremont, Western Australia
PO Box 226, Claremont, Western Australia 6910
T 08 9383 0400 F 08 9385 2173 E jtc@johnxxiii.edu.au
www.johnxxiii.edu.au

- 
-  johnxxiii.edu.au
 -  [johnxxiiicollege](https://www.facebook.com/johnxxiiicollege)
 -  [JTC_johnxxiii](https://twitter.com/JTC_johnxxiii)
 -  [johnxxiii_college](https://www.instagram.com/johnxxiii_college)
 -  [johnxxiiicollege](https://www.linkedin.com/company/johnxxiiicollege)
 -  [John XXIII College](https://www.youtube.com/JohnXXIII_College)