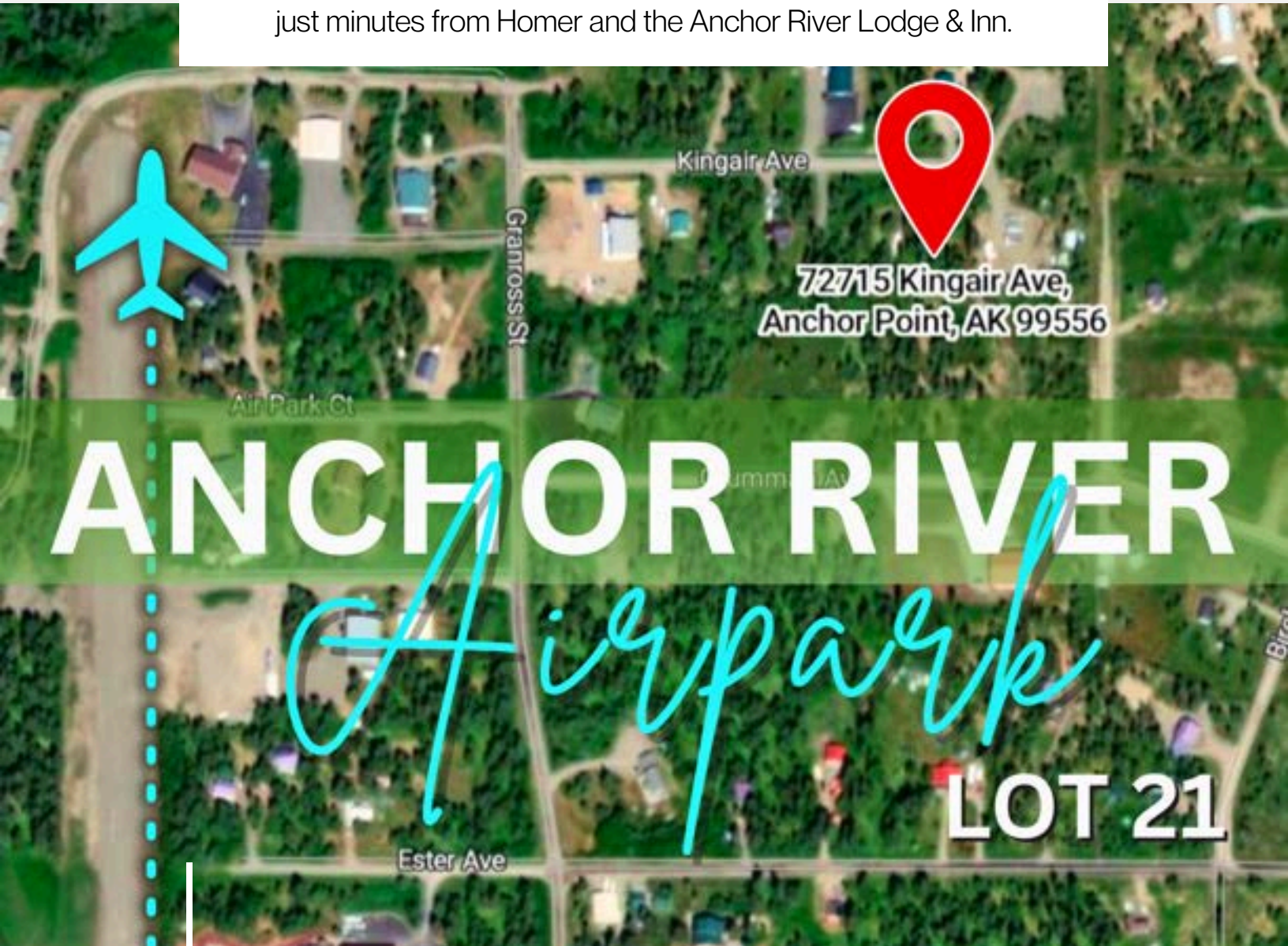


# 72715 Kingair Avenue Anchor Point, Alaska 99556

## Own Prime Alaskan Airpark Property

This 1.22-acre property provides easy access to breathtaking mountain views, outdoor adventures, and the famous Anchor River. It is ideal for those looking for a private retreat with airpark amenities just minutes from Homer and the Anchor River Lodge & Inn.



THE INFORMATION CONTAINED HEREIN WAS OBTAINED FROM THE MUNICIPALITY OF ANCHORAGE, MAT-SU BOROUGH AND/OR OTHER PRIVATE AND GOVERNMENTAL SOURCES. THIS INFORMATION IS NOT WARRANTED OR GUARANTEED IN ANY WAY. THE OWNER AND STEWART SMITH OF SSS COMMERCIAL REAL ESTATE MAKE NO WARRANTIES, EXPRESSED OR IMPLIED, REGARDING THE COMPLETENESS OR ACCURACY OF ANY INFORMATION CONTAINED HEREIN. THIS DISCLAIMER INCLUDES BUT IS NOT LIMITED TO, SQUARE FOOTAGE, LAND SIZE, LEASE LENGTHS, BUSINESS PROFITS, FINANCIAL PROFILES, RENTAL INCOME, EQUIPMENT LISTS, STATEMENTS & FINANCIAL PROFILES, AND INVENTORY.

EACH INTERESTED PARTY SHOULD CONDUCT HIS OR HER DUE DILIGENCE INVESTIGATION. THE READER OF THIS PACKAGE IS HEREBY INSTRUCTED TO VERIFY ALL INFORMATION CONTAINED HEREIN. THE READER IS ALSO INSTRUCTED TO SEEK LEGAL ADVICE AS WELL AS ACCOUNTING ADVICE AS TO THE EFFECTS OF THIS TRANSACTION. THIS PROPERTY MAY BE SUBJECT TO PRIOR SALE/LEASE AND WITHDRAWAL FROM THE MARKETPLACE AT ANY TIME WITHOUT NOTICE.

THIS PACKET IS SOLELY THE PROPERTY OF STEWART SMITH OF SSS COMMERCIAL REAL ESTATE.



## » Table of Contents

4-5

Information

6

Location Map

7

Plat Map

8

Contact

9-15

Anchor River Airpark CC&Rs



# 72715 Kingair Ave. Anchor Point, Alaska 99556

---

## Legal:

T 4S R 15W SEC 34 SEWARD MERIDIAN HM  
0940047 ANCHOR RIVER AIR PARK SUB UNIT  
2 LOT 21

## Property Size:

1.22 acres (53,143 sq. ft.)

## Airpark Lot 21 at Anchor River:

Fly in or drive to this slice of Alaskan paradise! This 1.22-acre airpark lot at Anchor River Air Park (AK00) offers a rare opportunity to own prime real estate in one of the most scenic locations in the state. Conveniently located at 72715 Kingair Ave, this property is just a short taxi or walk to the bluff, where you can soak in breathtaking views of Mount Iliamna, Mount Redoubt, Mount Augustine, and Lower Cook Inlet's deep blue waters.

## Prime Location & Airpark Features:

- Established Airpark—Anchor River Air Park has existed for over 40 years and features a 2,500' x 75' runway (16-34, Elevation 120), with real-time weather updates via FAA Weather Cams.
- Ideal Proximity – Just 20 minutes from Homer, AK, and less than a mile from the world-famous Anchor River Lodge & Inn.
- Winter & Summer Access – The runway is maintained in winter for ski operations and is regularly serviced in the summer, primarily through volunteer efforts.



## Key Property Features:

- **Ready for Takeoff** – The entry gate and driveway have already been installed.
- **Utilities Available** – Natural gas, electricity, and community septic system hookups are available for a one-time fee to the HOA.
- **Private & Secluded** – Surrounded by mature trees for privacy.
- **Adventure Awaits** – Just a short hike to the world-class Anchor River, renowned for salmon, Dolly Varden, and late-run steelhead trout fishing.
- **HOA Benefits** – The current HOA dues are \$340/year, with an anticipated increase to \$375 in 2025/2026 per approval at the HOA annual meeting. Dues cover runway maintenance and provide shared septic system hookup, offering significant cost savings.

*\*A private well and septic will be needed, with area wells averaging around 100 feet deep.*

PRICE: \$130,000

# 72715 Kingair Ave. Anchor Point, Alaska 99556

---

## **Anchor River Air Park HOA:**

This property is part of the Anchor River Air Park Owners Association (PO Box 913, Anchor Point, AK 99556). The HOA enforces common-sense land ownership rules to maintain the integrity and value of the community.

Some key guidelines include:

- No commercial operations from the runway, eliminating liability concerns.
- Exterior construction must be complete, but there is no deadline for completing the interior finishes.
- No living in conex containers, no blue tarps, and no unfinished buildings are allowed after the initial construction period.
- Pets must be kept on a leash.

The HOA is managed by a five-member board (President, Vice President, Secretary, Architectural Committee Member, and Director-at-Large). The community consists of approximately 34 lots owned by both pilots and non-pilots.

## **Flight & Aviation Perks:**

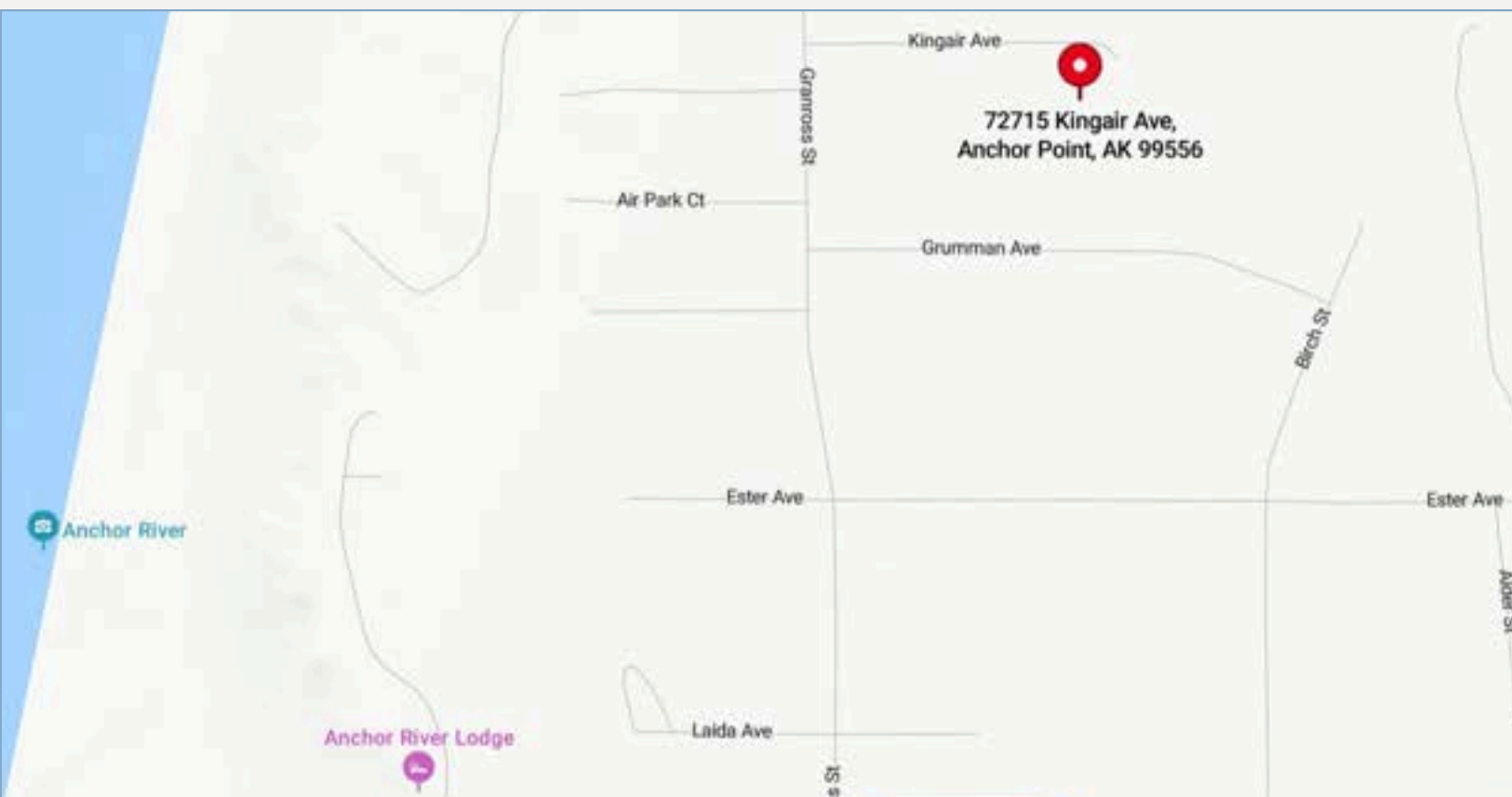
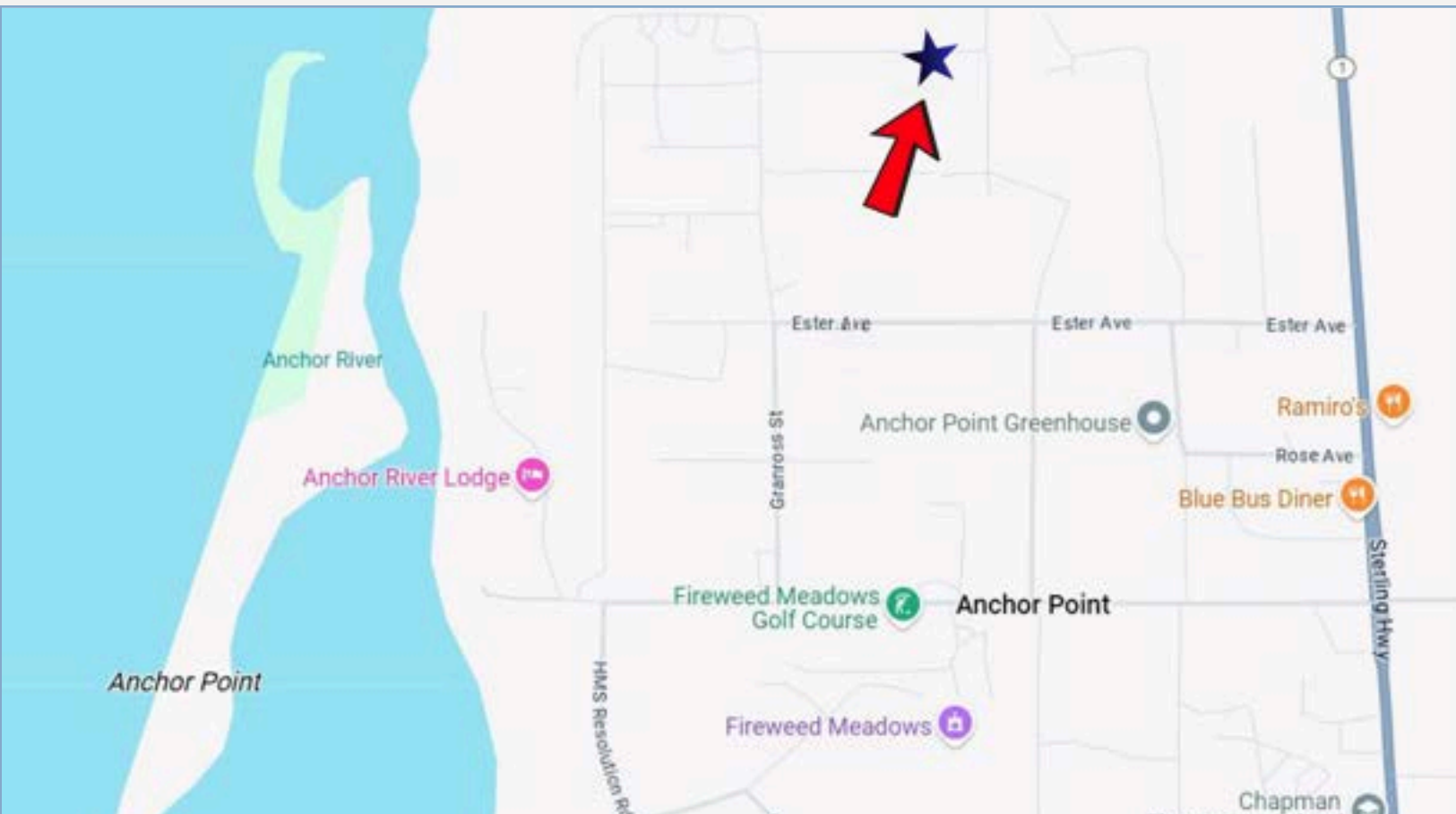
- Only 8 minutes to Ninilchik and 10 minutes to Homer, offering AvGas and aircraft maintenance at both locations.
- The runway is well-maintained year-round, ensuring ease of access in all seasons.



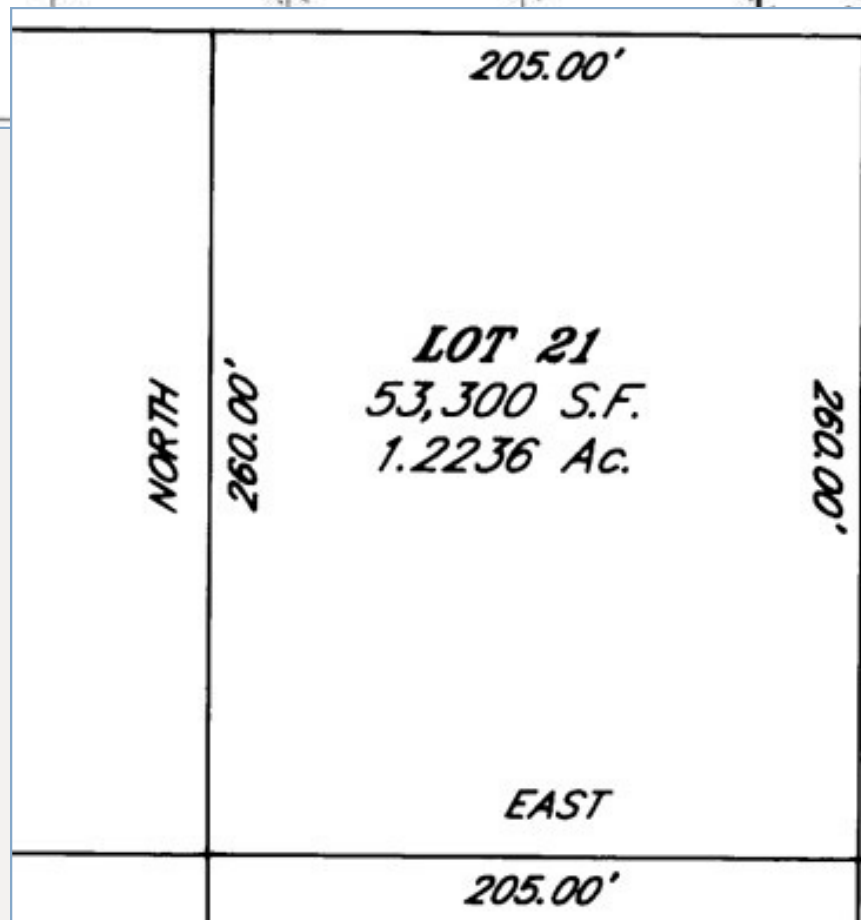
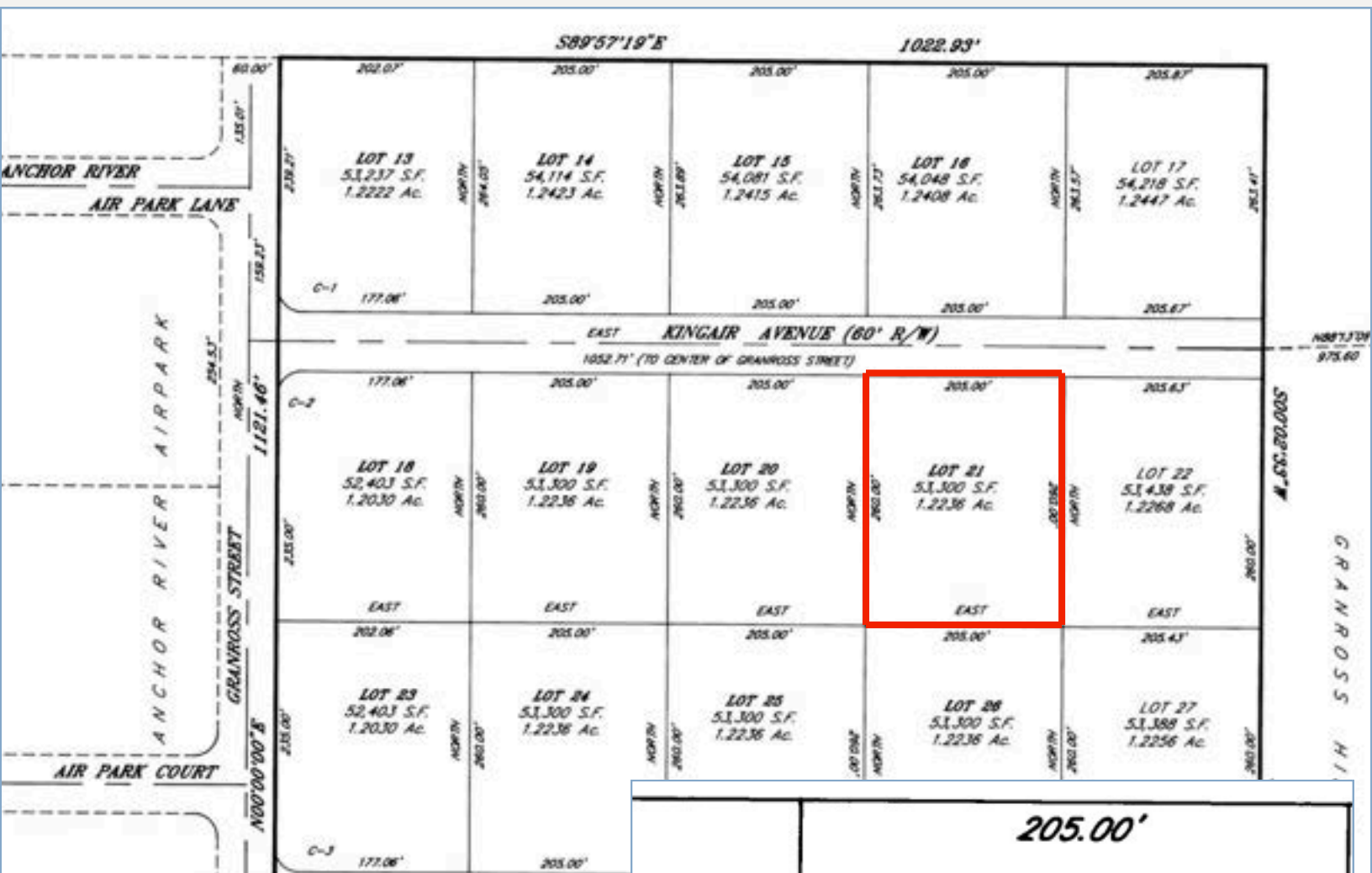
Lot 21 is level, heavily wooded, and includes a gated entrance and a gravel pad, making it a turnkey-ready investment for aviation enthusiasts or anyone seeking a private retreat in Alaska's untouched wilderness.

***Don't miss this opportunity to own a piece of aviation history and Alaskan beauty!***

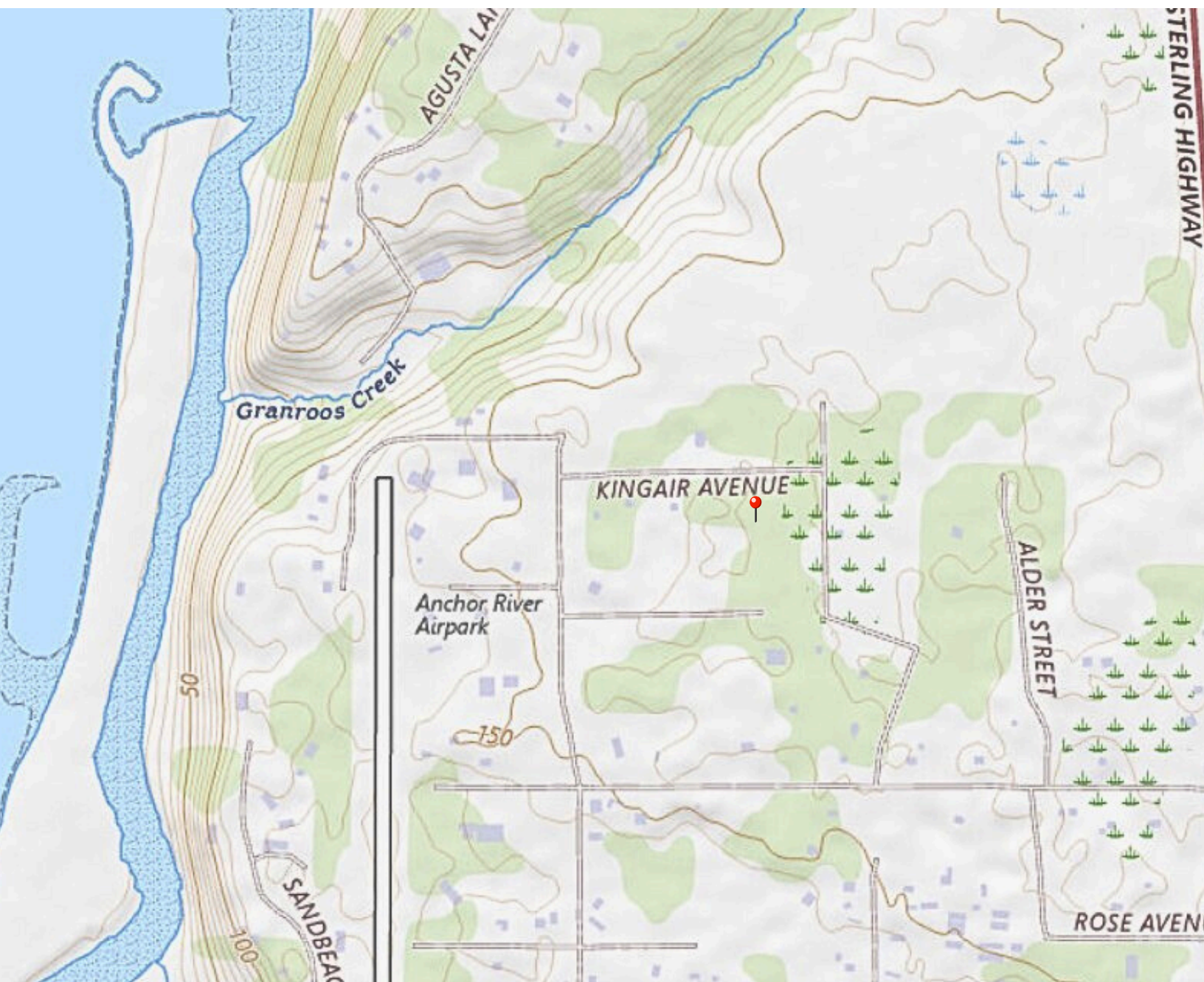
# LOCATION MAP



# PLAT MAP







# *A Slice of Paradise*

## The Ultimate Alaskan Airpark Lot

**Stewart Smith**

BROKER | REALTOR®

SSS COMMERCIAL REAL ESTATE

2521 Mountain Village Drive

Suite B PMB 727

Wasilla, Alaska 99654

stewart@stusell.com | 907-727-8686





IN THE HOMER RECORDING DISTRICT**DECLARANT'S AMENDMENT TO ADD PHASE II****TO THE DECLARATION FOR****ANCHOR RIVER AIRPARK  
(A Planned Community)**

On June 1, 1994, Declarant, JACOBS, KYLLONEN JOINT VENTURE, recorded the Declaration for Anchor River Airpark (A Planned Community) in Book 233, Page 698, records of the Homer Recording District, Third Judicial District, State of Alaska. The Declaration applied to property described as:

Lots One (1) through Twelve (12), Lots Thirty-four (34) through Thirty-nine (39), and Tracts A, B, C, and D, ANCHOR RIVER AIR PARK, according to Plat No. 94-23, records of the Homer Recording District, Third Judicial District, State of Alaska.

Phase I of Anchor River Airpark has been completed. The purpose of this amendment is to add the 20 Phase II Units to Anchor River Airpark and to make necessary amendments to the Declaration to provide for operation of the Community Septic System to serve the Units in Phase II.

**SECTION 1.** By this amendment, pursuant to Declarant's reserved rights under Article VIII of the Declaration, Declarant adds to Anchor River Airpark and the Anchor River Airpark Owners Association twenty Units described as follows:

Lots Thirteen (13) through Thirty-two (32), ANCHOR RIVER AIR PARK, according to Plat No. 94-47, records of the Homer Recording District, Third Judicial District, State of Alaska.

**SECTION 2.** Attached to this amendment are amended Exhibits "B" and "C", the Table of Allocated Interests and the Development Plan, respectively.

**SECTION 3.** Article I, the Definitions article of the Declaration, is hereby amended to add a new definition numbered Section 1.32 to read as follows:

Section 1.32. - Community Septic System. The system of pipes, tanks, and drainfields that provides for the disposal of septic effluent from Lots 13-32, Anchor River Airpark.

**SECTION 4.** Article VII, the Maintenance, Repair and Replacement article of the Declaration, is hereby amended to add a new Section 7.6 to read as follows:

Section 7.6 - Community Septic System. The Association owns and operates a Community Septic System that serves Lots 13-32. In accordance with lender requirements, and specifically HUD Handbook 4075.12, Central Water and Sewer Systems, for so long as Units are attached to Community Septic System, the Association assumes the responsibility for and guarantees the continuous service of the Community Septic System to Lots 13-32 at a reasonable service rate. The Community Septic System shall not be leased to any other entity for operation of the system. Assessments based on the cost of operating the Community Septic System shall be disbursed only in payment for expenses of this system. Any local, state or federal approvals required to be provided for operation of the system will be so provided and paid for by the Association. Any individual need for septic system certification shall be the sole responsibility of the requesting Unit Owner. Association expenses related to operation of the septic system are a Common Expense to be paid for equally by the Unit Owners of Lots 13-32.

**SECTION 5.** Article XVIII, the Assessment and Collection of Common Expenses article of the Declaration, is hereby amended by the addition of a new Section 18.12 to read as follows:

SECTION 18.12 - Nonpayment of Septic System Assessments. The Association may suspend service of the Community Septic System to any Unit for nonpayment of assessments for the Community Septic System for the period of time those assessments remain unpaid, however, septic system service shall be promptly restored when payment of the assessment is made.

All other provisions of the Declaration not expressly amended hereby remain in full force and effect, unless amendment must be implied to obtain consistency with the Amendment.

IN WITNESS WHEREOF, Declarant has caused this Declaration to be executed this 12 day of December, 1994.

DECLARANT: JACOBS KYLLONEN JOINT VENTURE

BOLES & JACOBS, INC.

ANCHOR LAND CORPORATION

Jim Jacobs  
JIM JACOBS, President  
P.O. Box 49  
Anchor Point, Alaska 99556

Jim Jacobs  
JIM JACOBS, President  
P.O. Box 49  
Anchor Point, Alaska 99556

H.V. Kyllonen  
H.V. KYLLONEN  
P.O. Box 49  
Anchor Point, Alaska 99556

Return to

STATE OF ALASKA )  
 ) ss  
THIRD JUDICIAL DISTRICT )

THIS IS TO CERTIFY that on this 6th day of December, 1994, before me the undersigned Notary Public in and for the State of Alaska, duly commissioned and sworn, personally appeared JIM JACOBS, to me known, and known to me to be the person who signed the foregoing instrument, and he acknowledged to me that he signed the same in his capacity as President of BOLES & JACOBS, INC., and President of ANCHOR LAND CORPORATION, for the uses and purposes therein expressed, pursuant to a resolution of the Board of Directors.

WITNESS my hand and official seal on the day and year in this certificate first above written.

Don K. Pitt  
Notary Public in and for Alaska  
My commission expires: July 17, 1998



///




STATE OF ALASKA                    )  
  ) ss  
THIRD JUDICIAL DISTRICT        )

THIS IS TO CERTIFY that on this 12 day of December, 1994, before me the undersigned Notary Public in and for the State of Alaska, duly commissioned and sworn, personally appeared H.V. KYLLONEN, to me known, and known to me to be the person who signed the foregoing instrument, and he acknowledged to me that he signed the same for the uses and purposes therein expressed.

WITNESS my hand and official seal on the day and year in this certificate first above written.

Margaret D. Pave  
Notary Public in and for Alaska  
My commission expires: 7-30-98



## AMENDED EXHIBIT "B"

to

## D E C L A R A T I O N

for

## ANCHOR RIVER AIRPARK

## Table of Allocated Interests

<u>Unit No.</u>	<u>Percentage Share of Common Expense Liability</u>	<u>Votes In Association</u>
Lot 1	2.63%	1
Lot 2	2.63%	1
Lot 3	2.63%	1
Lot 4	2.63%	1
Lot 5	2.63%	1
Lot 6	2.63%	1
Lot 7	2.63%	1
Lot 8	2.63%	1
Lot 9	2.63%	1
Lot 10	2.63%	1
Lot 11	2.63%	1
Lot 12	2.63%	1
Lot 13*	2.63% (5%)	1
Lot 14*	2.63% (5%)	1
Lot 15*	2.63% (5%)	1
Lot 16*	2.63% (5%)	1
Lot 17*	2.63% (5%)	1
Lot 18*	2.63% (5%)	1
Lot 19*	2.63% (5%)	1
Lot 20*	2.63% (5%)	1
Lot 21*	2.63% (5%)	1
Lot 22*	2.63% (5%)	1
Lot 23*	2.63% (5%)	1
Lot 24*	2.63% (5%)	1
Lot 25*	2.63% (5%)	1
Lot 26*	2.63% (5%)	1
Lot 27*	2.63% (5%)	1
Lot 28*	2.63% (5%)	1
Lot 29*	2.63% (5%)	1
Lot 30*	2.63% (5%)	1
Lot 31*	2.63% (5%)	1
Lot 32*	2.63% (5%)	1

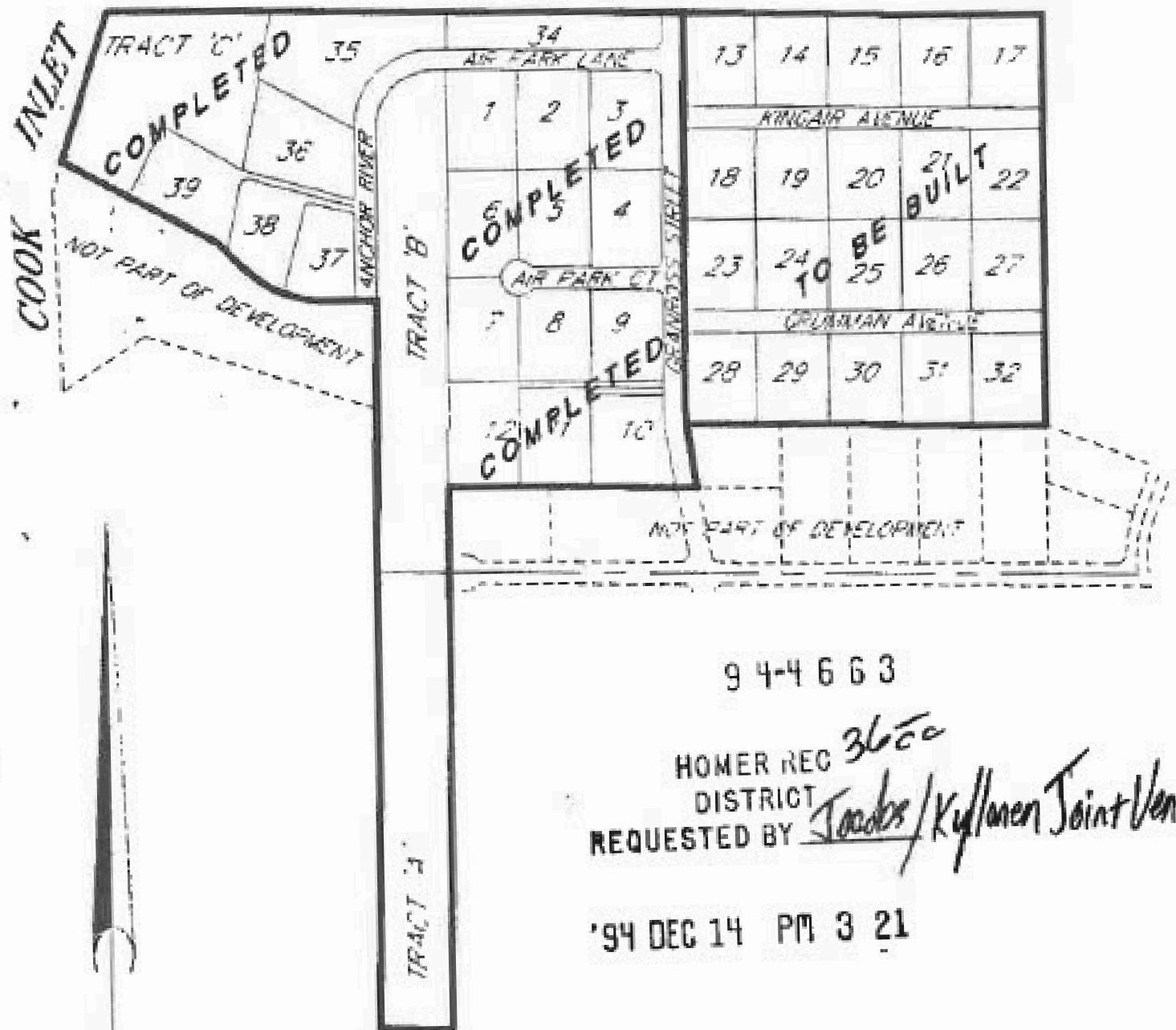
\*\*

\* Starred lots are on the community septic system and will share equally the common expense assessment for operation of it.

\*\* There is no Lot 33.

Lot 34	2.63%	1
Lot 35	2.63%	1
Lot 36	2.63%	1
Lot 37	2.63%	1
Lot 38	2.63%	1
Lot 39	2.63%	1





94-4663

HOMER REC 3600  
DISTRICT  
REQUESTED BY *Jacobs/Kyllonen Joint Venture*

'94 DEC 14 PM 3 21

Twp. 45 Rge. 15W

GRAPHIC SCALE



( IN FEET )  
1 inch = 500 ft

ANCHOR RIVER AIRPARK DEVELOPMENT PLAN