

WES

totrade.co

TOTRADE™
FEWS SYSTEM
Food•Energy•Water•Space

ກຳລະຍຸດ ທາງອອກຈາກສົງຄາມ

War Exit Strategy

Online:

totrade.co/wes

Offline:


totrade.co/wp

Benefits - ຜົນປະໂຫຍດ

For Participating
Nations

For Participating
Corporations

For The
Planets



Annex 2

Annex 3

Annex 1

Updated: 29 June 2026



totrade.co/w1

Two paths ahead.
We decide which one we build.



Scenario 1:

Stable warm operating state

- 🗨️ Earth runs warm by design
- 🌡️ Baseline sits about +6 to +10°C above the present interglacial ~15°C
- 🌊 Phanerozoic ranges cluster near 19–23°C
- 🌊 Peaks reach 25–29°C
- 🌬️ Cold states appear as short glacial spikes

➤ Core drivers

- 🌊 Oceans store and move most energy
- 🌊 Water phase change sets transfer rates
- ☁️ Clouds regulate incoming flux
- ☀️ Solar and high-energy particle input act aloft
- 🌋 Solid Earth heat and circulation act from below.

➤ Outcome

- 🌊 Variability within a wide range
- 📊 Extremes redistribute
- 🌱 Winters ease faster than summers rise
- 🌱 Productive zones expand with heat and liquid water

Scenario 2:

Disruption

- Abrupt deep-Earth energy release
- 🌋 Rapid system shock
- 🏚️ Civilizational collapse risk

➤ Reading the indicators

- 🌊 Ocean uptake shows buffering capacity
- 🌋 Ice and albedo track circulation shifts
- 🌊 Sea level follows expansion and basin change.


➤ We focus on drivers, control flows, and build resilience.

TOTRADE™
FEWS SYSTEM
Food • Energy • Water • Space

Hydrocarbons Origin

Key Plants through Geologic Time

Top Biomass Producers of Oil, Gas, and Coal



Plant / Organism	Sea / Land	Temperature	CO ₂	Period
Cyanobacteria (stromatolites)	Sea	Warm	High	Archean–Proterozoic
Green algae (chlorophytes)	Sea	Warm	High	Proterozoic–Recent
Red algae (rhodophytes)	Sea	Warm	High	Proterozoic–Recent
Diatoms	Sea	Cool–Warm	Moderate–High	Jurassic–Recent
Dinoflagellates	Sea	Warm	High	Triassic–Recent
Coccolithophores	Sea	Warm	Moderate–High	Jurassic–Recent
Peat Moss (Sphagnum)	Land	Cool–Wet	Moderate	Proterozoic–Pitaneozic
Lycopsids (clubmoss trees)	Land	Warm–Humid	High	Carboniferous
Tree Ferns	Land	Warm–Humid	High	Devonian–Carboniferous
Horsetails (Equisetum)	Land	Warm–Wet	High	Carboniferous
Cordaites (early gymnosperms)	Land	Warm	High	Carboniferous–Permian
Glossopteris flora	Land	Cool–Warm	Moderate–High	Permian
Conifers (early gymnosperms)	Land	Variable	Moderate	Permian–Recent
Angiosperms (flowering plants)	Land	Warm	Moderate	Cretaceous–Recent
Mangroves	Land–Coastal	Warm	Moderate	Cenozoic
Seagrasses	Sea–Shallow	Warm	Moderate	Cretaceous–Recent

<1% of global commercial oil and gas shows clear abiotic signatures but remains lower than in deep fluid systems. Higher for some locals, more: totrade.co/p114b

Carbon Dioxide (CO₂): Physiology, Exposure, and Context

Understanding CO₂ in Plant Production, Aviation, Space, and Human Health

Greenhouses worldwide use CO₂ enrichment to raise air levels above ambient to boost plant growth.



Typical operating ranges sit around **800 to 1,200 ppm**. Some controlled systems reach near 1,500 ppm for short periods.



This practice targets photosynthesis in enclosed spaces, not human respiration.

▶ Typical airplane cruise with CO₂ stays near **800 to 1,200 ppm**, no one is dying.



▶ the ISS stays near **2,000 to 3,000 ppm** of CO₂.

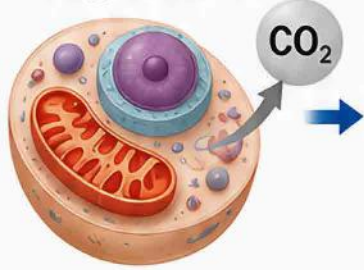


CO₂ is not a poison. It is a normal metabolic gas.
Dose and exposure route matter.

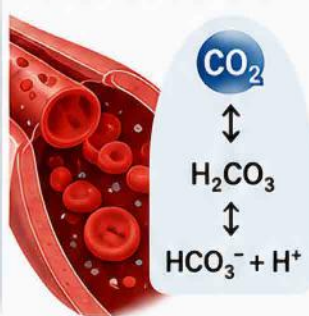


Clear physiology.

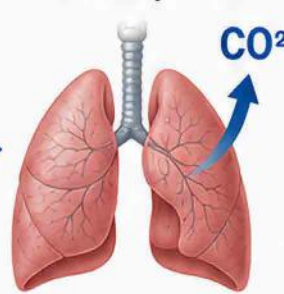
▶ Our cells produce CO₂ nonstop during energy metabolism.



▶ CO₂ dissolves in blood as bicarbonate.



▶ Lungs remove it with every breath.



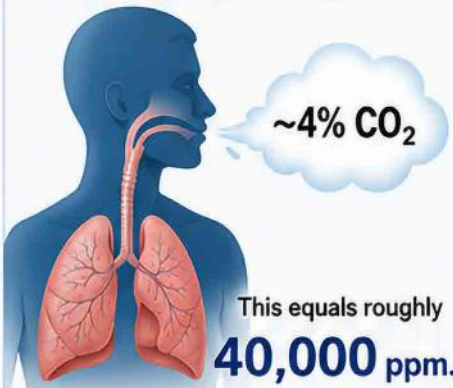
▶ Blood pH control links directly to CO₂ removal.



CO₂ up → pH down (more acidic)
CO₂ down → pH up (more alkaline)



▶ Exhaled human breath contains about 4% CO₂.



Where CO₂ levels are commonly found

	Ambient outdoor air	420 ppm
	Greenhouses (typical)	800 – 1,200 ppm
	Airplane cruise	800 – 1,200 ppm
	International Space Station	2,000 – 3,000 ppm
	Human exhaled breath (~4% CO ₂)	~40,000 ppm

And there are

8 billion people



who survive so far including frequent flyers and astronauts.



CO₂ is a normal part of life on Earth.

Our bodies, aircraft, greenhouses, and space stations all handle it because physiology, engineering, and regulation keep it in balance.



totrade.co/w5



Science. Physiology. Perspective. Understand the gas. Respect the dose. Focus on real risks.

Full Earth's System Interactions

PRIMARY COSMIC DRIVERS (ENERGY INPUT 100%)

≈95.5%

H₂O ENTHALPY MEDIATOR

ARTIFICIAL

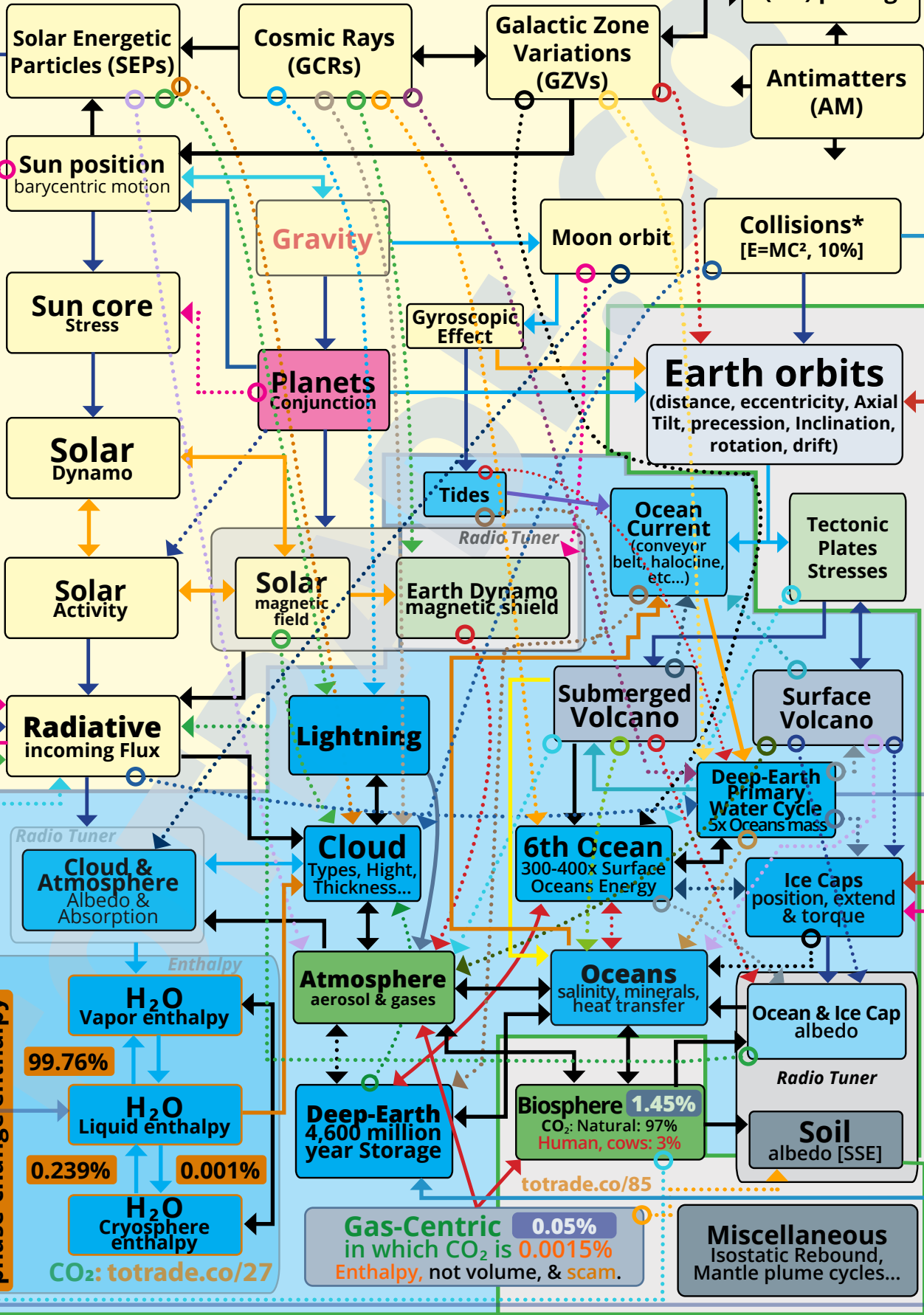
VENUS

MARS

MOON DYNAMICS


≈3.00%

SOLID STATE ENTHALPY (SSE)



* Include impacts from asteroids, meteoroids, cometary fragments, and any macroscopic and subatomic mass.

Legend: —> Solid = Direct, ○...> Dotted = Indirect



~100 km Kármán line: ~0.000 000 1 atm

Weather is Driven By **Clausius-Clapeyron** Relation

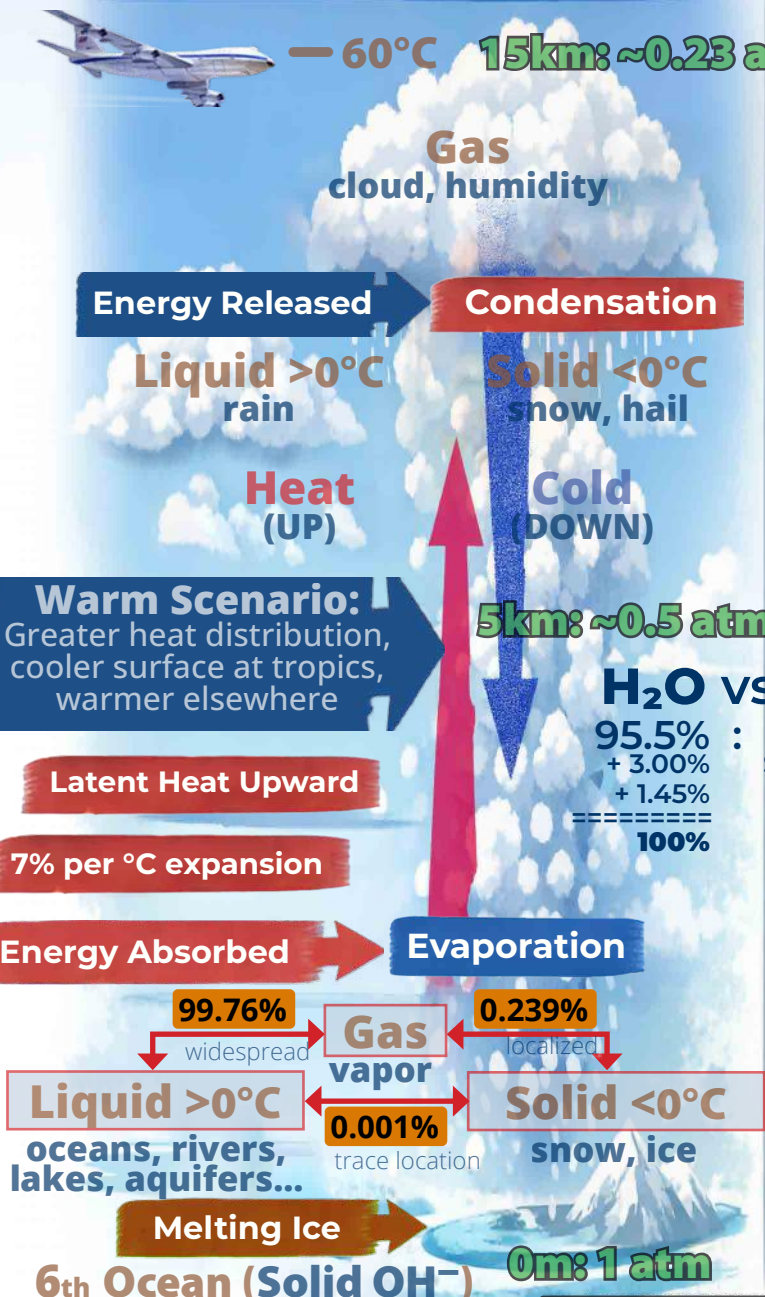


$$H = U + pV$$

Enthalpy = Internal Energy + Expansion Work

Water's Behavior in the Atmosphere

Other Gases' Behavior in the Atmosphere



Energy Released

Condensation

Warm Scenario:
Greater heat distribution, cooler surface at tropics, warmer elsewhere

Latent Heat Upward

7% per °C expansion

Energy Absorbed

Evaporation

99.76%
widespread
Liquid >0°C
oceans, rivers, lakes, aquifers...

0.239%
localized
Solid <0°C
snow, ice

Melting Ice

6th Ocean (Solid OH⁻)
230,000 atm, 1600-1900°C
~300-400 times Surface Enthalpy
Phase change on standby, totrade.co/6

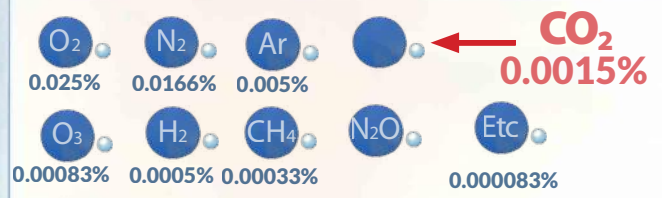
0m: 1 atm

H₂O vs Other Gases

95.5% : 0.05%
+ 3.00%
+ 1.45%
=====
100%
Solid State Enthalpy (SSE)
Biosphere Mix

No Phase Change

% = Thermal Influence, not volume.



Small Expansion Work



Sensible Heat Only

Limited Energy Transfer (sensible 20/80 latent)

Outcome

TOTRADE™
FEWS SYSTEM
Food•Energy•Water•Space

Thermal Buffer Only

Limited Enthalpy Transfer (other gases: 0.05%)

H₂O: Thermal Elevator



Pacific & Clouds
totrade.co/p15b

ATMOSPHERE VOLUME

N ₂	~ 78%
O ₂	~ 21%
Ar	~ 0.93%
H ₂ O (Variable)	up to 4%
CO ₂	~ 0.04%

H₂O vs CO₂
600,000 : 1

OCEAN MASS
Water (H₂O) > 96.5%
CO₂ < 0.002%

Below sea avg Pressure
-11km: 1,100 atm, Mantle: 230,000 atm

THE 6TH OCEAN

6th Ocean

Found 700 km
Beneath the Surface

Mantle Transition Zone

700 km

6th Ocean

Hydroxyl Ions (OH^-)
Bound in Ringwoodite

LOCATION AND DEPTH

- Found 700 km beneath Earth's surface
- Located in the **mantle transition zone** between the upper and **lower mantle**

COMPOSITION

- Water is not liquid. It is solid-state, bound as hydroxyl ions (OH^-) within the crystal lattice of ringwoodite
- Ringwoodite is a **high-pressure** form of olivine that can hold water like a sponge

VOLUME

- Estimated to hold **3 to 5 times** of all surface oceans
- Equivalent to **30 times** all surface freshwater

PRESSURE AND TEMPERATURE

- **~230,000 atmospheres**
- Temperature: **~1600–1900 °C** (2900–3450 °F)

SCIENTIFIC EVIDENCE

- Discovered using seismic wave analysis from over 2,000 seismographs
- Confirmed by mineral analysis and high-pressure lab simulations

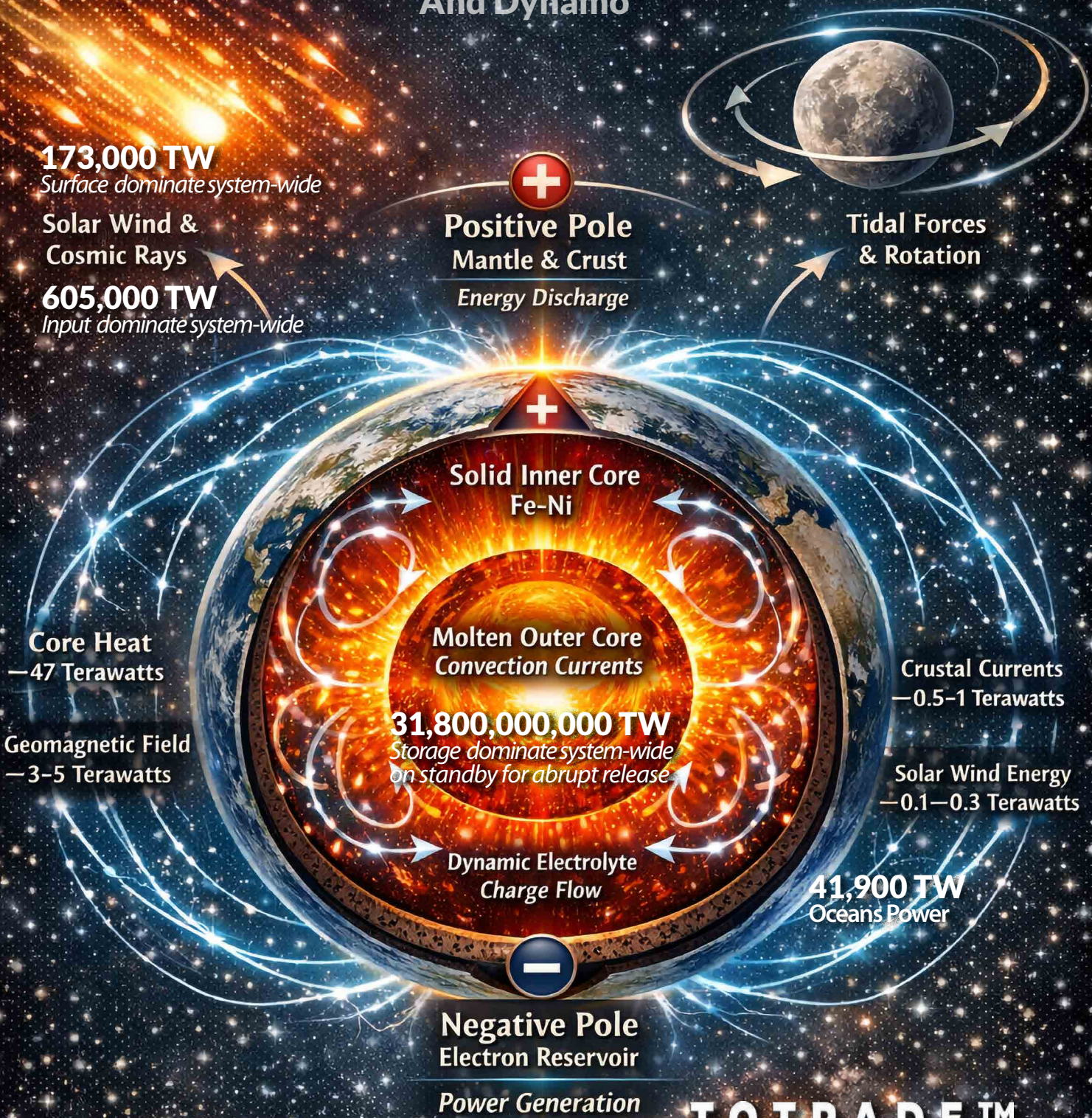


totrade.co/w8

Earth: The Planetary Battery

WES

And Dynamo



TOTRADE™
FEWS SYSTEM
Food • Energy • Water • Space

Planetary Dynamo
Self-Sustaining Energy

Global Voltage
— 10^8 Volts
100,000,000 volts

Continuous Current
—Millions of Amps

GCR Dominance Over Solar Input

Earth's Long-Range Natural Battery Charger

GCR Dominance Over Solar Input

- GCRs carry higher particle energy per event across wide spectrum
- Continuous galactic origin flow, not limited to solar cycles
- Penetrate deep into atmosphere and lithosphere
 - Drive ionization, cascade formation, and subsurface charge transfer

High Quantity, Extreme ionization
Input dominate system-wide, from heliosphere, Van Allen Belts, all atmosphere layers, Oceans, SSE, to core → **The Planck Relation.**

Frequency-Energy Structure

- Low-energy GCRs sustain constant background ionization
 - High-energy GCRs deliver rare but massive energy injections
- Net effect exceeds steady solar photon flux in depth and impact zones

Earth as Long-Range Natural Battery Charger

- GCRs inject charge into atmosphere and surface layers
- Support global electric circuit and ionosphere coupling
- Feed crustal and oceanic conductivity pathways
 - Maintain charge gradients from upper atmosphere to core interface

Multi-frequency GCRs

Solar Limitation

- Solar input concentrates at surface and upper ocean layers
- Strong modulation by heliospheric magnetic field
- Reduced penetration and weaker subsurface coupling

High frequency Solar photons
Surface radiation
→ **Clausius-Caplayron Relation**

System View

- GCRs act as primary external charge carriers
- Earth stores and redistributes via water, minerals, and core dynamics

TOTRADE™
FEWS SYSTEM
Food • Energy • Water • Space

Believing the Sun as Main Earth Energy Driver equals believing CO₂ is the Atmospheric Driver

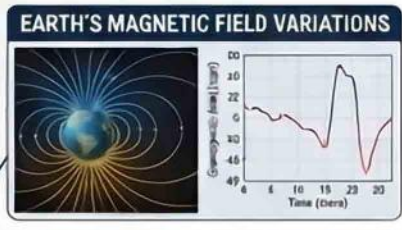
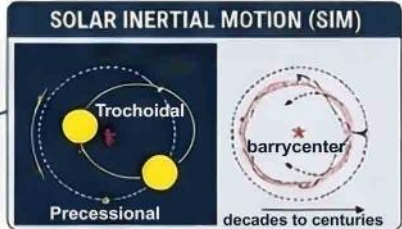
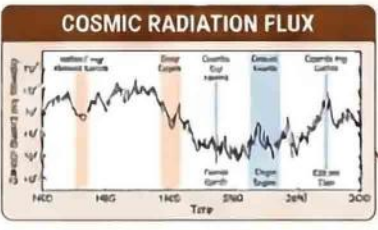
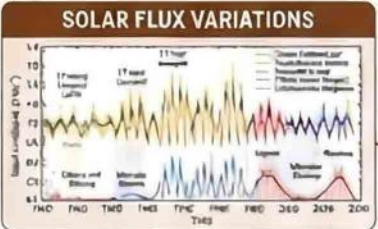


totrade.co/w10

EARTH SYSTEMS

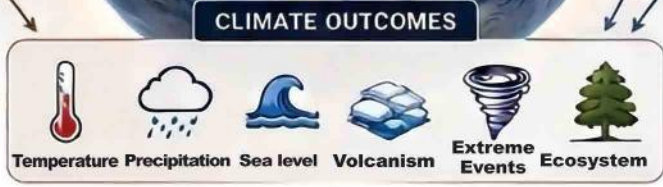
DRIVERS • MEDIATORS • RESISTORS • INTERACTIONS • FEEDBACKS

MAJOR DRIVERS



PLANETARY RESISTORS & CAPACITORS

- Deep Ocean Heat Storage
- Rock Weathering & Chemical Buffering (e.g., $CaCO_3$, $MgAl_2(OH)_4$, $Mg_3Si_2O_5(OH)_4$, Mg_2SiO_4)
- Hydrocarbons Soil Organic Matters Accumulation & removal
- Long-Term Forest Biomass Storage or desertification

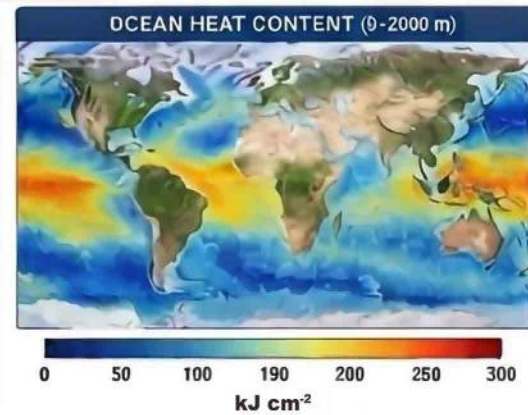
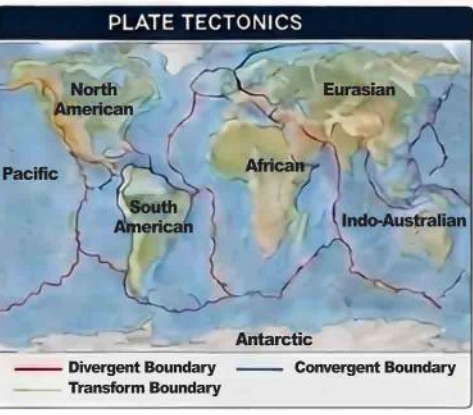


OCEANIC MEDIATORS

- Ocean Circulation (e.g., Thermohaline)
- Ocean Heat Storage & Transport via phase change
- Sea Ice Cover
- Ocean Acidification & Carbon Cycle (CO₂ 0.0015% thermal, pH scale)
- Ocean Biogeochemistry and Marine Ecosystems

DEEP-EARTH INFLUENCES

31,800,000,000 TW
Deep-Earth 4.6 billion years Heat Storage



TIME SCALES OF INFLUENCE



4,600 million Years Storage

Dominates All System-Wide Fluxes

Solar System



High Altitude
~ 60°C (15 km)
Cooling with Altitude
Even closer to the Sun

Other Cosmic Rays
605,000 TW
Multi frequency GCRs

High frequency Photons

High Quantity, Extreme ionization
Input dominate system-wide, from
heliosphere, Van Allen Belts, all atmosphere
layers, Oceans, SSE, Mantle, to the core
→ The Planck Relation.

Atmosphere ≈ 13,000 TW
convection, latent heat transfer, cloud dynamics, and
circulation mainly by Water Vapor, totrade.co/w7

CO₂ ≈ 430 TW
used by plants for Carbon &
Oxygen production

Surface radiation
→ Clausius-Caplayron
Relation

Oceans dominate
surface Transfer, >95.5%

Oceans transfer
41,900 TW

Internal Heat
~ 50 TW

Ocean
Absorption

- ◆ Radiogenic Decay
- ◆ Core Heat
- ◆ Convection

◆ Phase Change

Hydrothermal Heat

Surface Heating

Water
in Crust

31,800,000,000 TW
Storage dominate system-wide
on standby for abrupt release

Evaporation
Heat Release

Heat Rise

→ totrade.co/ees

Energy ($E=hv$, $E=Power*time$), ($v=$ frequency) stored and
power ($P= E/time$) discharged, from the bottom up.



Earth Magnetism Full System

WES

Primary Cosmic Drivers

- **Galactic Cosmic Rays** dominate deep penetration
- **Solar Energetic Particles** interact with upper layers
- **Collisions** transfer mass-energy into system

Weak Shielding Region

Control Layers

- **Atmosphere** filters radiation and drives circulation
- **Hydrosphere** absorbs and redistributes heat
- **Lithosphere** stores and conducts energy
- **Cryosphere** reflects and stabilizes gradients

Internal Heat Engine

- **Mantle convection** drives tectonics and volcanism
- **Outer core** liquid iron flow sustains geodynamo
- **Inner core** solidifies and releases heat outward

Mediators

- **Water enthalpy** governs phase and heat transfer
- **Clouds** regulate albedo and vertical flux
- **Plasma** interactions shape ionosphere response

Transporters

- **Radiation** moves energy across space and surface
- **Convection** drives vertical exchange in air and ocean
- **Currents** shift heat across latitudes
- **Latent heat** shifts energy through phase change

→ totrade.co/6a

Integrated Flow

- **Cosmic input** meets magnetic shielding
- **Surface water** and air regulate distribution
- **Deep Earth** sustains continuous energy supply
- **Space to core** coupling defines Earth dynamics



totrade.co/w13

EARTH: AN OPEN SYSTEM WITH MULTIPLE RESISTORS

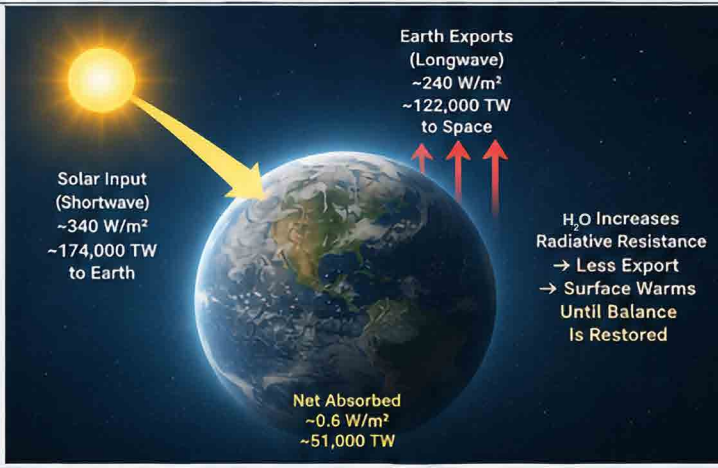
ENERGY FLOWS, DELAYS, AND THE MENA OVEN EFFECT

EARTH IS AN OPEN SYSTEM

Earth absorbs low-entropy shortwave from the Sun and radiates high-entropy longwave to space.

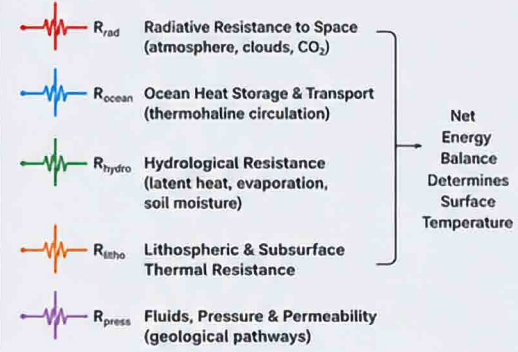
The system stays in steady state by **EXPORTING** entropy.

H₂O increases the resistance of the radiative export pathway. A small change in export efficiency, applied to the enormous solar throughput, forces the surface to warm until balance is restored.



EARTH AS A RESISTOR NETWORK

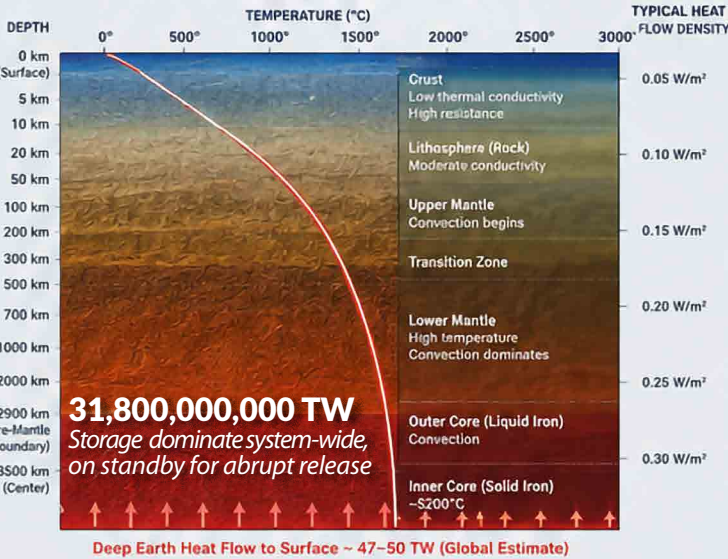
Multiple coupled resistances control energy flow and delays.



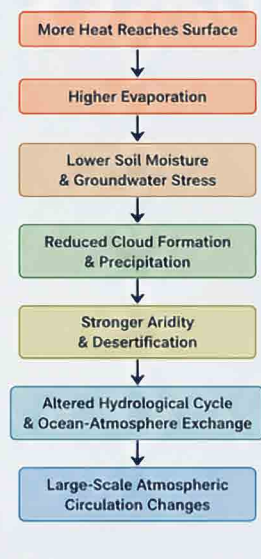
MENA (MIDDLE EAST & NORTH AFRICA): REMOVING THE NATURAL HEAT INSULATOR



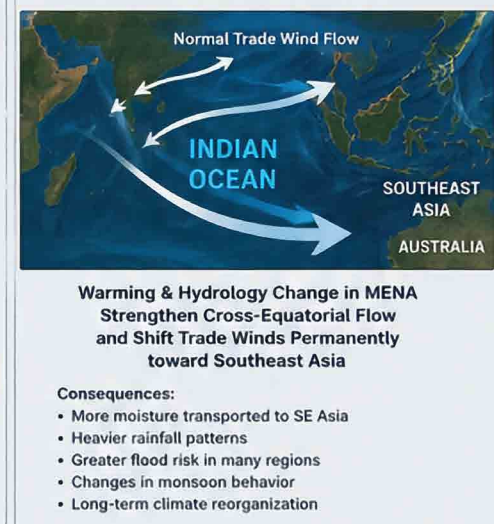
TEMPERATURE GRADIENT AND DEEP EARTH HEAT FLOW



HYDROLOGY CHANGE IN MENA



TRADE WIND CHANGE: INDIAN OCEAN → SOUTHEAST ASIA



INTERNATIONAL SPACE TOWER (IST)

Located Exactly North of Laos Above Nam Gnum Reservoir

Coordinates (Center of IST)
19.9186° N, 102.6206° E
(Above Nam Gnum Reservoir)

IST Height: 100 km
Base Diameter: 100 km
Top Diameter: 10 km



AT SCALE: IST IS TINY

100 km structure is extremely small compared to regional scale.



Earth Disruption Scenario:

WES

The Drivers

29k

Years between 22 years peak

18.5ky

11.5k

7k

GCR Flux

605,000 TW

Solar Output

173,000 TW

Comparison

→ totrade.co/w15a

Internal Power

31,800,000,000 TW


*Storage dominate system-wide,
on standby for abrupt release*

→ totrade.co/6a

Surface Oceans Power

41,900 TW

GCR Flux >> Solar Output >> H₂O Pressure | Peak ~2036 | ±12,000-Year Cycle



Galactic Cosmic Cycles Shape Earth System Behavior

WES

Multi-frequency GCRs

High Quantity, Extreme ionization
 Input dominate system-wide, from heliosphere, Van Allen Belts, all atmosphere layers, Oceans, SSE, to core → The Planck Relation.

Isotope Records show Galactic Cosmic Ray Surges

GCR Surge Phases
 ~ 22 Years

Approaching Galactic Magnetic Null Region

Declining Solar Activity Weakens Shielding

Cycle Begins 2025

Earth System Response

Increased Atmospheric Ionization

Violent Storms
 Intense Lightning
 Climate Shifts

Magnetic Stress

Geomagnetic Anomalies
 Polarity Reversals

Mantle & Crust Stress

Megaquakes
 Supervolcanoes
 Crustal Displacement

Strategic Response

Harden Grids & Satellites

Protect Food & Resources

Expand Shielded Facilities

Advance Space Programs

Prepare for High Cosmic Radiation Phases

Interactive White Paper: totrade.co/o



Inadequate Housing

Climate Resilient Housing Benefits

- ✓ Passive Cooling and Heat Reduction
Water features and transpiring vegetation naturally absorb heat, cool the air, and reduce surrounding temperatures
- ✓ Energy Efficiency
Solar panels on the green roof utilize absorbed solar heat to generate electricity, lowering energy costs
- ✓ Improved Air Quality
Dense vegetation purifies the air by absorbing CO2 and releasing oxygen
- ✓ Food Self-Sufficiency
Growing fruits like durian, lychee, and mango in the garden provides a
- ✓ Food Self-Sufficiency
- ✓ Sustainable Water Management
The water features promote evaporation, regulate microclimate,



Climate Resilient Housing



totrade.co/w16

WES


Design Weakness

CASCADING VULNERABILITY

Galactic Cosmic Rays, solar forcing, geomagnetic stress, and deep Earth enthalpy must be monitored as primary system drivers.

Abrupt Energy Release

Our infrastructure is not built for what is coming.



► Thermodynamic Chain

Atmosphere: absorb/re-emit: ~100–300 TW
 equivalent regional heating effects
Buildings: ≈ +300 TW sensible heat load
Surface: sensible heat storage and release
Forests: Loss, ~30–40% of land modified
 ≈ -1,500 TW latent transfer capacity
 ≈ **1,200–1,800 TW**, latent to sensible pathways
 ↳ Latent ↓, sensible ↑ → faster accumulation

► Inputs

- Galactic cosmic ray particles, 605,000 TW totrade.co/p54;
- Solar photons, 173,000 TW, dominate surface flux

► Conversion

- Ionization in atmosphere
- Secondary radiation cascades



► Release

- Power Spikes
- Regional to Hemispheric Events

► Laws of Thermodynamics in Action

→ First Law

- Energy conserved
- Input = Storage + Release.

► Second Law

- Energy spreads and redistributes
- Systems move toward instability under load.

► Third Law Context

- No system reaches zero motion
- Residual energy drives continuous dynamics.

► Cosmic Tide Refined

- Valid concept
- External modulation exists

► Correct Framing

- Cosmic particle flux variation over time
- Not a frequency wave

► Constraint

- No Fixed Calendar, Last Events ≈ 7, 11.5, 18.5...ky BP
- High sensitivity in interpretation and release

► System Truth

- No contradiction in physics
- Gap sits in terminology and scaling
- Particles & photons → Transfer → Storage → Threshold → Release
- Earth response
- System instability
- Not planetary flipping



► Testimony Alignment

- Human records preserve pattern memory
 - Epic of Gilgamesh
 - Book of Genesis
 - Adam & Eve Story, totrade.co/ctb
 - Quran
 - Rigveda
 - Serpent as oceanic encirclement

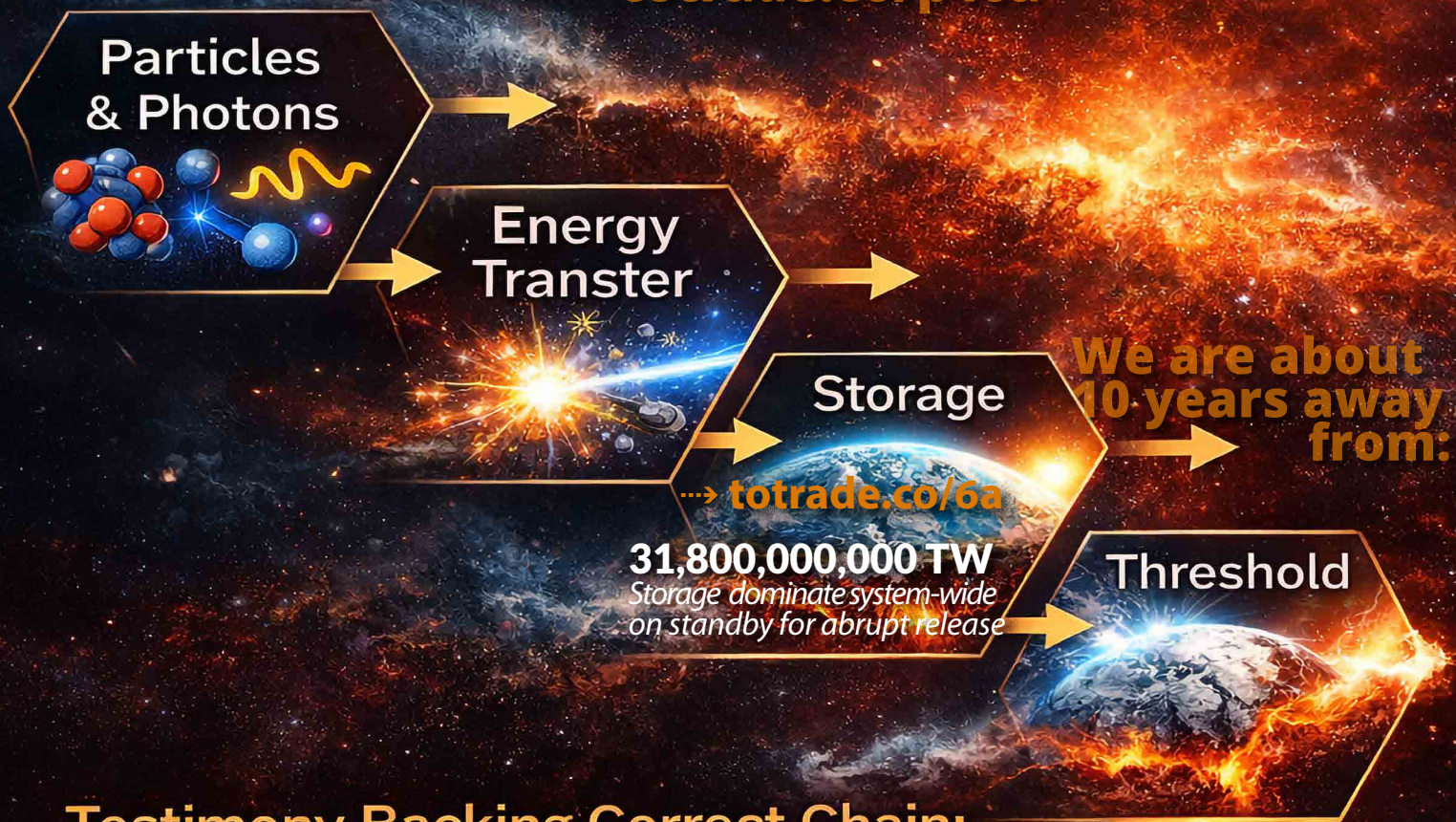
► All Shared Signals

- Floods
- Fire from Earth
- Darkness
- Land, Water and Atmosphere Transmit Power Differentials



Particles and Photons → Energy Transfer → Storage → Threshold → Abrupt Release

totrade.co/p46a



Testimony Backing Correct Chain:

- Epic of Gilgamesh
- Book of Genesis
- Quran
- Rigveda
- Adam & Eve Story
- Buddhism First Seven Steps
- Nakha, Naga Serpent

The Quran: Water and Flood Motifs

- The story of Nuh (Noah) and the great flood parallels other traditions, warning of global inundation.
- Verses about “the heavens and the earth joined together” and “splitting apart” (Surah Al-Anbiya 21:30) can be read as tectonic and cosmic references.



Global Vulnerability Comparison

WES

Gulf Conflict

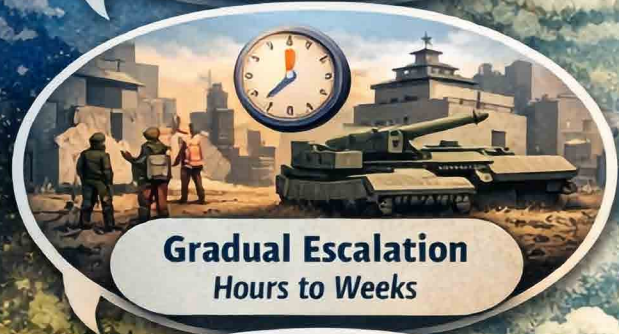
Human Conflict




Regional Impact
Oil, Shipping, Finance



Weapons & Fuel
Energy Source



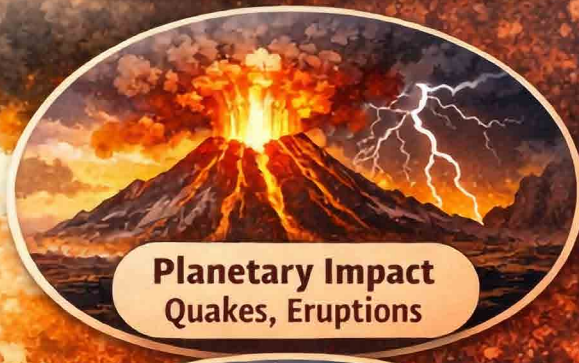
Gradual Escalation
Hours to Weeks



Infrastructure & Displacement

Crustal Surge

Earth Instability



Planetary Impact
Quakes, Eruptions



Geophysical Energy
Internal Heat, Gas Release



Sudden Onset
Seconds to Days



Land, Ocean & Atmosphere Shock

VS

Threats Spread Through Systems

Threats Spread Through Earth Systems



Unified Monitoring Network

Harden Critical Infrastructure



Drill for Multi-Hazard Events

totrade.co/50a



**Regional Conflict,
Global Impact**

**Crustal surge hits land,
ocean, and atmosphere at once.**

DUBAI

Built on illusion.



DUBAI MALL
VACANCY

EMPTY MALLS

NO PEOPLE
ONLY CARS

SINKING ISLANDS

MIGRANT WORKERS
CRAMPED LIVES

30% void

DESALINATION
HEAT HAZE

DUBAI



CO₂
NARRATIVE



DEBT



BORROWED
LOYALTY



EMPTY
TOWERS



SINKING
ISLANDS



CAR
HEAT TRAP

#UGDMN



H₂O
ENTHALPY
ENGINE



GCR-READY



EARNED
BELONGING



FULL
OCCUPANCY



WATER
SOVEREIGNTY



SPACE
ACCESS

#UGDMN

Built for survival. 100km

Multi-Scenarios Global Solution

LAOS MOUNTAINS
NATURAL BACKBONE

10S
INTERNATIONAL
ORBITAL RING

TROPOPAUSE
HEAT EXCHANGE
16km

INTERNATIONAL
CORPORATE BASES
10km

100km TAPERED
SPACEPORT

MODUHAVEN
GREEN TOWERS

RESIGROW
FOOD SYSTEMS

HELIPADS
EVERY TOWER

ZERO VANITY FLOORS

TOWERBONANZA
CORPORATE IP ZONES

SPACE
MANUFACTURING
BAYS

SUPERLINE
WATERWAY CORRIDOR

HYDROLOOP
TRANSPORT

COLL LOOP

WARM LOOP

BOILING LOOP

LATENT ENTHALPY
ENERGY IN WATER

BIOFORTRESS
FOOD DOMES

AQUAHAVEN
FLOATING FOOD HUBS

GAIGRID
FOOD SECURITY

AI DEEP WATER
DATA CENTERS

ARKNUKE
CLEAN POWER

GEOLOOP
GEOTHERMAL
ENERGY

- HYDROLOOP
- MODUHAVEN
- AQUAHAVEN
- RESIGROW
- ARKNUKE
- GEOLOOP
- ORBITALLOOP
- IOS
- SAFEHARVEST
- BIOFORTRESS
- GREENVAULT
- SUPERLINE
- GAIGRID
- AI DATA CENTERS

Dubai built on perception. #UGDMN builds on enthalpy, ownership, and civilizational survival.

totrade.co/o



[in](https://www.linkedin.com) totrade.co/w21

CURRENT FEWS SYSTEM RISKS



GRID COLLAPSE



NUCLEAR MELTDOWN



SUPPLY CHAOS



FOOD & WATER SHORTAGE



INFRASTRUCTURE RUINS

CONFLICT & DISASTERS

TOTRADE™ FEWS SYSTEM

Food ♦ Energy ♦ Water ♦ Space

Multi-Scenarios
Global Solution

ARKNUKE MICROREACTOR



STABLE POWER



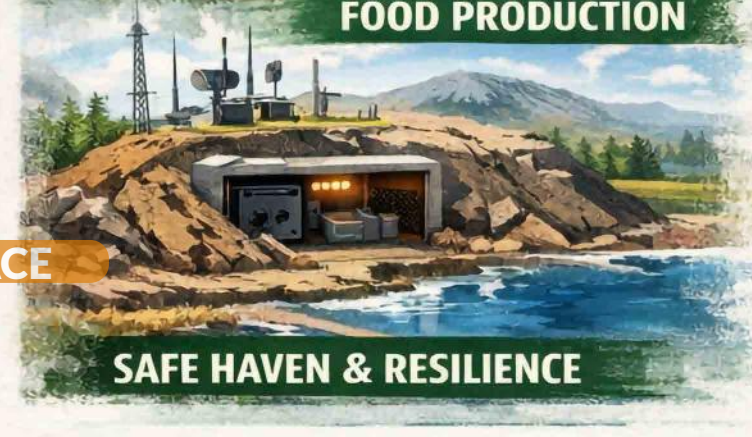
CLEAN WATER



SECURE SUPPLY



FOOD PRODUCTION



SAFE HAVEN & RESILIENCE

totrade.co/p101a

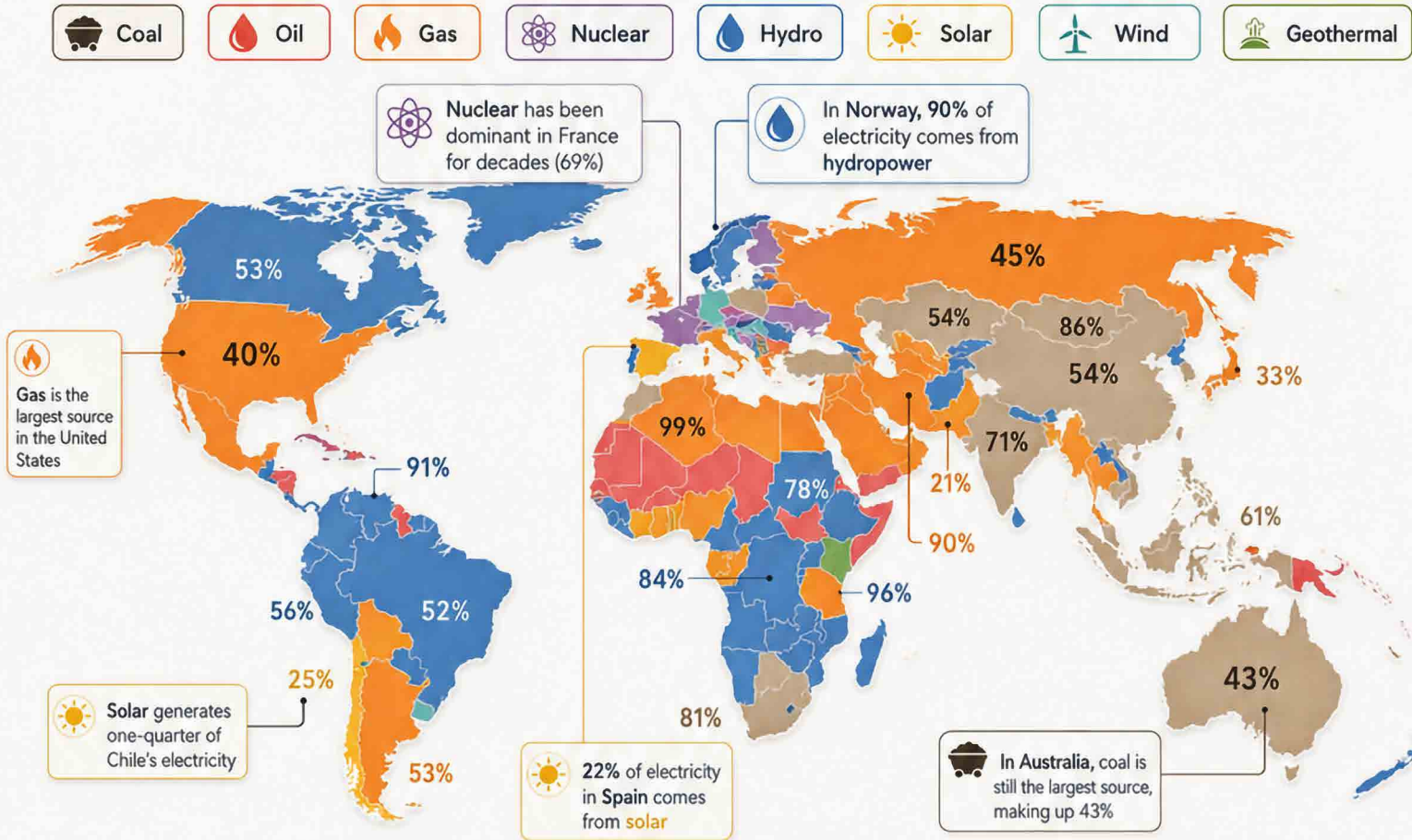


totrade.co/w22

What is the largest source of electricity? ⚡

The source that generated the most electricity in 2024/25, by country.

Labels show the share of generation coming from the largest source.

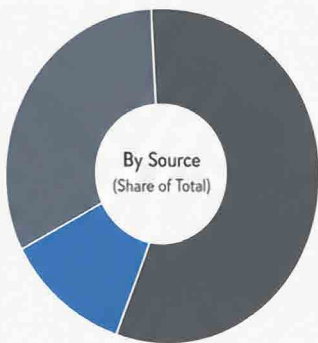


Source: Our World in Data



China – Sources of Electricity (2024/25)

Total Generation: 9,984 TWh



Source	Share (%)	Generation (TWh)
Coal	63.2%	6,308 TWh
Hydro	14.0%	1,398 TWh
Wind	9.0%	900 TWh
Solar	6.0%	599 TWh
Nuclear	4.7%	472 TWh
Gas	2.1%	211 TWh
Other	1.0%	96 TWh

⚡ Coal remains China's largest source, providing nearly two-thirds of its electricity.

💧 China is the world leader in hydro, wind, and solar generation.

☀️ Solar and wind together account for 15.0% of total generation.

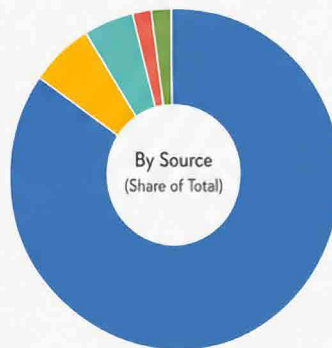
☢️ Nuclear is expanding steadily as part of China's clean energy mix.

Top 3 Sources



Laos – Sources of Electricity (2024/25)

Total Generation: 63.1 TWh



Source	Share (%)	Generation (TWh)
Hydro	87.0%	54.9 TWh
Solar	6.0%	3.8 TWh
Wind	4.0%	2.5 TWh
Diesel	2.0%	1.3 TWh
Biomass	1.0%	0.6 TWh

💧 Laos relies heavily on hydropower, which makes up 87% of its electricity.

☀️ Solar and wind are growing to diversify the energy mix.

🌿 Biomass and diesel contribute a small share.

⚡ Surplus hydropower is exported to neighboring countries.

Top 3 Sources



Data: 2024/25

Source: Our World in Data

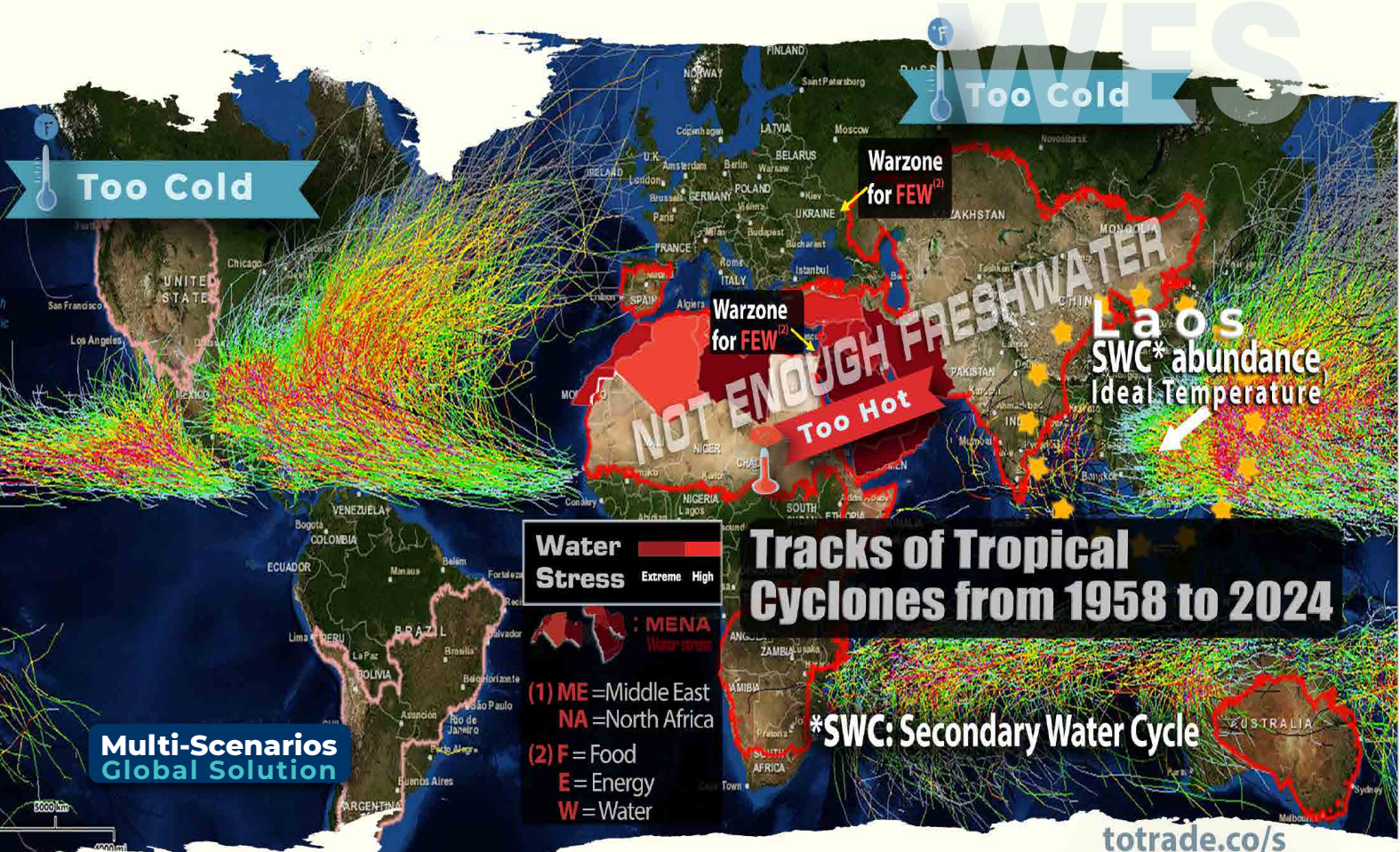


Percentages may not sum to 100 due to rounding.

TWh = Terawatt-hour (1 TWh = 1 billion kWh)



totrade.co/w23



Laos: Resilient Nation Model

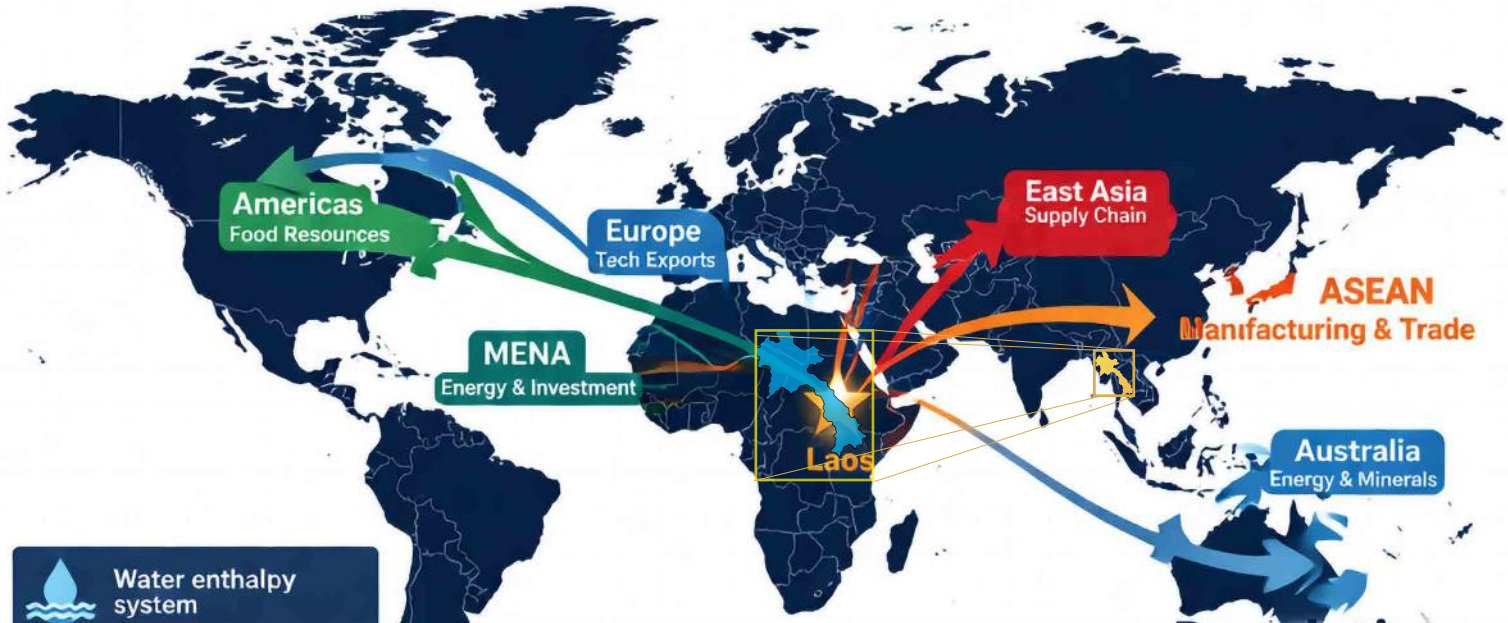
“Battery of Asia” is now “Planetary Enthalpy Field” Launchpad to:

- Strengthen water–energy balance
- Restore biodiversity through enthalpy stability
- Store and move enthalpy safely
- Deploy Clean Transport System
- Regulate climate through natural hydrology
- Integrate Water-Energy-Food-Space (FEWS) System.
- Accelerate transition to Type I Civilization,
- Spaceships, Moon, and Mars Terraform Readiness.

The starting point is the Secondary Water Cycle (SWC) system along the Mekong River Basin and its 13 tributaries in Laos. This region also holds unmatched Primary Water Cycle (PWC) capacity — fed by abundant rainfall, aquifers, and hydrological gradients.

Unlike Saudi Arabia with no rivers or India with polluted systems, Laos remains a pure hydrological core. Water’s enthalpy governs global temperature control, disaster resilience, and long-term economic stability.

Laos: The Global Solution Hub



- Water enthalpy system
- Deep earth energy
- Mineral and food stability
- Hydroloop gravity kinetic system



Population
1.4B China
1.4B India
700M ASEAN

- Climate risk reduction
- Disaster mitigation
- UN SDGs anchors
- Resource war prevention

Cloud Seeding
 Operation Popeye Proven

- Pacific typhoons
- Indian Ocean monsoons
- Gulf of Thailand
- Regional evaporation
- Global jestream
- Tibetan ice melt

TOTRADE™
FEWS SYSTEM
 Food • Energy • Water • Space

Multi-Scenarios
Global Solution



◀ To SW Asia
+420M



To Africa ▶
+1.5B


Geothermal push-pull delivery
 Cataclysm Cycle Exit Strategy
 No high-voltage lines
 On-site power generation



LAOS: NATURALLY DESIGNED TO CAPTURE WATER

THE GEOMETRY OF ABUNDANCE

Between Two Oceans. Protected by Three Mountain Systems. Amplified by Technology.



WHY LAOS IS STRUCTURALLY DIFFERENT

- Intersection of Two Oceanic Moisture Sources
- Three Mountain Systems Create a Natural Capture System
- Persistent Rainfall Guaranteed by Geography, Not Season
- Built-in Amplification Potential with Proven & Emerging Technology

INDIAN OCEAN MOISTURE
SOUTHWEST MONSOON

PACIFIC OCEAN MOISTURE
NORTHEAST TRADE WINDS

LAOS

1 DAWNA-TENASSERIM RANGE (Western Barrier)
Intercepts Indian Ocean moisture from the southwest monsoon. Orographic lift strips water vapor, producing heavy rainfall along windward slopes before air reaches the lowlands.

2 ANNAMITE RANGE (Eastern Barrier)
Blocks Pacific moisture from escaping and forces secondary uplift as air masses recirculate across the Mekong Basin.

3 ELEVATED MEKONG BASIN (Interior Amplifier)
Moisture trapped between the two cordilleras converges over the interior, sustaining some of the highest catchment rainfall totals in Mainland Southeast Asia.

LAOS DOES NOT SIT BESIDE THESE SYSTEMS. IT SITS BETWEEN THEM.
That geometric position is why rainfall persistence here is structurally guaranteed, not seasonally dependent.



AMPLIFICATION POTENTIAL: FROM NATURAL ADVANTAGE TO MANAGED ABUNDANCE

1 CLOUD SEEDING: PROVEN. READY. SCALABLE.

Operation Popeye (1967–1972) – Laos & Vietnam

- ✓ Silver iodide seeding along active monsoon corridors
- ✓ Extended rainfall seasons
- ✓ Increased precipitation totals by 30% or more over targeted catchments
- ✓ Physics well established. Delivery technology mature.

2 TYPHOON REDIRECTION: EMERGING. TRANSFORMATIVE.

Western Pacific typhoons carry atmospheric river-scale moisture.


- ✓ Advanced guidance and atmospheric intervention can redirect or deflect tracks toward the Mekong Basin cordillera
- ✓ Converts destructive coastal energy into controlled inland precipitation and reservoir recharge



WATER MANAGEMENT = HEALTHY SOIL = HIGHER YIELDS

Maintain ideal moisture and temperature in the root zone for optimal plant growth.

TOTRADE™
FEWS SYSTEM
Food • Energy • Water • Space



TOP 20 cm

Holds ~85% of root activity
Keep moisture 20-35% and temperature 16-28°C



TOP 35 cm

Holds ~95% of root activity
Keep moisture 15-35% and temperature 14-28°C

GOOD WATER MANAGEMENT PRACTICES



Irrigate efficiently



Mulch to retain moisture



Add organic matter to improve soil health



Monitor moisture regularly



Ensure good drainage



Right water, right temperature, right depth = maximum growth



totrade.co/w27

UNIVERSAL PREFAB GREENHOUSES & SKYSCRAPER FOR ALL CLIMATE :

LOW ENERGY USE
(NO HEATING/HEAVY LIGHTING)

VS

EUROPE CLIMATE

STRUCTURAL FRAMES

STRUCTURAL FRAMES

MOBILE MODULAR GREENHOUSE

VIENTIANE
DAY: 29°C ~ 36°C
→ OPTIMIZED INTERIOR

EXTENDABLE TO COVER ALL RIVERS

LOW LIGHT PLANTS

world factory

CHINA

LAOS world trees factory and Space Hub

open-top container well car

ADVANCED LOGISTICS & RAILWAY READINESS

ArkPort™ INTEGRATED

Cargo BOATS

ModuHaven™

FEWS SECURITY FOR ALL

HydroChill™ WATER-COOLED



Cargo Trucks



totrade.co/w28

GrowRail™ PREFAB-GREENHOUSE

Fully Automated Fruit Tree System

Planting • Caring • Grafting • Air-Layering • Delivery • Rotation

Large Automated Farm

- ✓ Robots Plant
- ✓ Robots Care
- ✓ Robots Graft
- ✓ Robots Air-Layer

Transport Autonomous Vehicle

Deliver

All-Season Near Ripe Fruits

Consume

Prepare New Fruits New Varieties, Add Vegetables, Medicinal & High-Value Plants

New Trees Ready Expanding Coverage

Transport on Road Mobile Charging

Return Large Pots Grow More Trees



Autonomous



Robots



Sustainable



Efficient



Near Ripe Quality



totrade.co/w29

IST™

TowerBonanza™

BioFortress™

The perfect Line®

The optimal location is Laos, along 13 rivers connected to the Mekong. It integrates manufacturing, water initiatives, and The Hydroloop™—a proven alternative to the failed Hyperloop—while advancing true space programs.

As part of #UGDMN, The Perfect Line® can expand across Asia, MENA, the rest of the world, and beyond, delivering unlimited water, food, energy, clean transport, and space trade. It surpasses Saudi Arabia's "The Line" by enabling desert re-greening, climate stabilization, sea-level control, and protection against the next global cataclysm.

Multi-Scenarios
Global Solution

ResiGrow™

ModuHaven™

Latent
Enthalpy

AquaHaven™

SafeHarvest™

TerraShelter™

Hydroloop™

Green
Tower



totrade.co/w30

FARM-TO-GREENHOUSE INTEGRATED SKYSCRAPER SUPPLY SYSTEM

1. IDEAL NIGHT TEMPERATURES & GROWLIGHT EFFICIENCY.

VIENTIANE NIGHT: 24°C - 26°C IDEAL

LightGrow™ 24/7 SPECTRUM-OPTIMIZED LIGHTING

LOW ENERGY USE (NO HEATING/HEAVY LIGHTING)

VS

EUROPE CLIMATE

ArkNuke™ MICROREACTOR (20 YEARS CLEAN POWER)

2. DAYTIME TEMPERATURE MANAGEMENT.

HydroChill™ WATER-COOLED AC

AGRIPOD™ & DESERTGROW™ RAINFOREST MICROCLIMATE (CONTROLLED HUMIDITY, LIGHT, TEMP)

VIENTIANE DAY: 29°C - 36°C → OPTIMIZED INTERIOR

NATURAL PASSIVE COOLING

Latent Enthalpy

WATER FEATURES

TRANSPIRING VEGETATION

3. SPECIES GROUPING & MICROCLIMATE CONTROL.

AGROFORESTRY TIERS: UNDERSTORY, CANOPY, EMERGENT LAYER

4. MASSIVE REGIONAL CUSTOMER BASE.



ResiGrow™ & FULLY AUTOMATED FRUIT TREE SYSTEM BASED ON PLANT AGE & FLOWERING (ROBOTIC PLANTING, GRAFTING, AIR-LAYERING)

GLOBAL RESILIENCE AXIS: LAOS

ASEAN

INDIA

CHINA

SOUTH ASIA (MENA/SW ASIA)

FEWS SECURITY FOR ALL

TARGETED HIGH-VALUE BIO-ASSETS: Medicinal, spices, & nutrient rich

ArkNuke™ MICROREACTOR

HydroChill™ WATER-COOLED

FEWS SECURITY FOR ALL

ARKPORT

GrowRail™ PREFAB RAIL-GREENHOUSES

UK, Taiwan, Vietnam, China, Thailand

[in](https://www.linkedin.com) totrade.co/w31

At a Glance

#UGDMN Energy directs hydrocarbon flows to power #UGDMN implementation across food, energy, water, and space systems. Focused on crude oil and refined streams, we secure, allocate, and deploy supply where infrastructure buildout and system integration demand it most.

We request system leaders to align with refineries, suppliers, logistics, and traders to channel hydrocarbons into construction, transport, and energy modules that scale #UGDMN rapidly across regions.

Fuel #UGDMN deployment with targeted hydrocarbon supply, integrated execution, and precise operational control.



ArkNuke™ WES

Fast-Fission High-Assay Low-Enriched Uranium (HALEU)
Powered Mobile Nuclear Reactor

More: totrade.co/w33a

Latent  System




TOTRADE™
FEWS SYSTEM
Food • Energy • Water • Space

- ✓ **Inherently safe:** #UGDMN universal all-risks maximum Safety standard
- ✓ **No refueling:** Provides clean power electricity for up to 20 years
- ✓ **Versatile:** Off-Grid: Remote #UGDMN site deployment, data centers, Off-Planet infrastructure
- ✓ **Plug-and-play:** Fast #UGDMN deployment: ModuHaven™, EcoArk™, ResiGrow™, GreenVault™, ArkPort™, Ark2036™, GaiaGrid™, DesertGrow™, SuperLine™, Hydroloop™, HydroSpace™, OrbitalLoop™, ...

Ready for the next **Abrupt Threshold** and rapid world reconstruction and real Space Program.



totrade.co/w33a



WES

Integrated Global Logistics Hub

ArkPort™ will serve as a hybrid infrastructure combining airport, seaport, dryport, and arkport capabilities. It supports seamless global connectivity across:

- Airplanes (cargo and passenger)
- Railways including High-speed trains
- Ships and floating logistics
- Waterways logistics
- Modular arks, climate-resilient transport and shelter
- Spaceport for cheap and low cost Space Exploration

Unlike traditional airports, ArkPort™ includes docking systems for disaster-resilient arks. These arks carry food, water, shelter, and medical systems, enabling rapid deployment during emergencies or climate events.

TOTRADE™
FEWS SYSTEM
Food♦Energy♦Water♦Space

Multi-Scenarios
Global Solution



totrade.co/w34

OrbitalLoop™

FEWS System in Space

MOON:
Terraforming Base

HydroSpace™

Water Enthalpy System in OrbitalLoop™

EARTH ORBITAL RING

MARS:
& BEYOND

HYDRO & GEOTHERMAL POWER

ARKNUKE™

ADVANCED
AI DATA CENTERS

LIQUID COOLING

GEOTHERMAL
RESOURCES

Multi-Scenarios
Global Solution

TO THE MOON • TO MARS

INFINITE RESOURCES • LIMITLESS ENERGY

COSMIC
ENERGY
HARVESTING



totrade.co/w35

IST™

International Space Tower

100 km

Karman Line – coldness reservoir

Multi-Scenarios Global Solution

Tropopause – maximum heat exchange zone ~16–17 km

International & Corporate Bases

10 km

Tyranny of the Tsiolkovsky rocket equation solved

Himalayan plateau

IST™ - Africa

Lao plateau

IST™ - South Asia

China

IST™ - China

Silver Iodide Cloud Seeding

IST™ - ASEAN

Tapered Tower 0–100 km

Heat Exchange and Power Generation

IST™ - Australia

Laos: Atmospheric Water Hub

Hydroloop Transport System

Atmospheric Water Collection Reservoir



MENA corridor – greened multi-layer forests imported from Laos



totrade.co/w36

LAOS: THE MULTI-PLANETARY SOLUTION HUB

ENGINEERING THE FUTURE OF A TYPE I CIVILIZATION

#UGDMN

ONE SYSTEM AGAINST ALL RISKS. ALWAYS USEFUL, REGARDLESS OF RISK.

→ totrade.co/p153a

IOS™
International Orbital Station



Earth-Moon-Mars
Rapid Transport System
Gateway for All Nations
100 km Above Earth

IST™
International Space Tower
• Rising 100 km from the Lao Plateau
• Built with Local Materials & Desert-Sand Scaffolding

- SCARCITY TO ABUNDANCE
- FRAGILITY TO RESILIENCE
- LOCAL THINKING TO PLANETARY ACTION
- SURVIVAL TO TRANSCENDENCE

ArkPort™ Multi-Modal Logistics Hub

- Off-Rocket Phase-Change Systems Replace Costly Rocket Propulsion
- Containerized FEWS Units (Food, Energy, Water, Space)
- High-Value Bioassets Transport from Mekong Basin

Planetary Enthalpy Field

- GaiaGrid™ Domes & Reforestation Zones
- Climate Regulation
 - Rainfall Enhancement
 - Biodiversity Restoration

ArkNuke™

- Mobile Fast-Fission Reactors
- 24/7 Stable Power
 - Zero Emission
 - High Energy Density
 - Secure

GeoLoop™

- Deep Geothermal Energy
- Baseload Power
 - Always On
 - Sustainable - Scalable

Deep-Water AI Data Centers

- Submerged & Shielded
- AI - Knowledge Continuity
 - Through Any Cataclysm

Lao plateau

Hydroloop™ Integrated Water Networks

- Climate Control
- Water Transport
- Agriculture - Industry - Energy

Water Sovereignty

- Pure Water from Lake Anouvong Powers the MENA - Laos Corridor Recharging Arid Regions

The Rice Silk Road

- High-Speed Rail & Maglev Connecting Asia to the World
- FEWS Units & High-Value Bioassets in Every Direction



HYDROLOOP™

Water · Climate · Life



ARKPORT™

Logistics · Mobility · Integration



IST™

Access · Beyond · Forever



FEWS SECURITY

Food · Energy · Water · Space Security for All

#UGDMN

A UNIFIED SYSTEM FOR A MULTI-PLANETARY FUTURE

ONE PLANET · ONE SYSTEM · ONE HUMANITY


SCARCITY TO ABUNDANCE

RESILIENCE TO TRANSCENDENCE

Climate Stabilisation

Infinite Resources

Planet Restoration



totrade.co/w37

WES

IOS Moon™ International Orbital Station-Moon

~50 km
altitude

Multi-Scenarios
Global Solution

Tyranny of the Tsiolkovsky rocket
equation solved

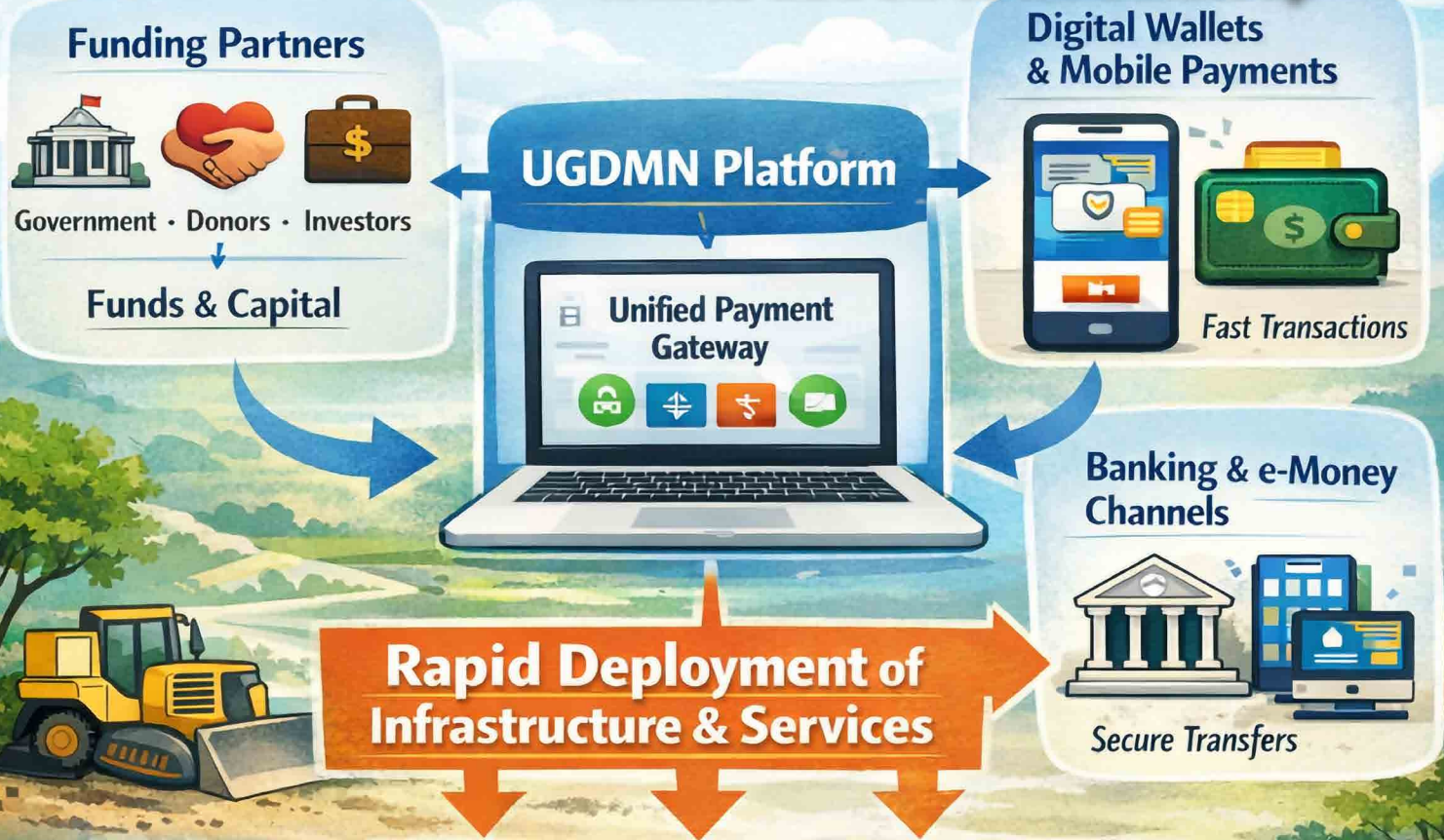
IOS Moon™ Robot-built. Human-ready.



totrade.co/w38

Payment System Fit as #UGDMN Financing System Mechanism Facilitating it Rapid Deployment

ZED PAY White Label: totrade.co/zp



Local Suppliers
Quick Procurement

Service Providers
Project Implementation

End Users & Communities
Access to Services

Monitoring & Reporting
Effective Oversight

Multi-Scenarios Global Solution



Summary: totrade.co/zpa



Expanded Settlement Framework

From BRICS Unit to Off-Planet Capacity Trade System

BRICS UNIT SYSTEM



40% GOLD LOCK



CENTRAL CLEARING

\$250B UNITS

LIMITS OF GOLD COLLATERAL



GOLD FLOODING MARKETS



GOLD PRICE CRASH

TOTRADE SETTLEMENT UNIT



FOOD



WATER



ENERGY



INDUSTRY



MEDICAL



REBUILD

CATACLYSM RESILIENCE INDEX



EARTHQUAKES

FLOOD CONTROL

ENERGY INDEPENDENCE

SPACE PROGRAM

GLOBAL SETTLEMENT ARCHITECTURE

Multi-Scenarios
Global Solution

GOLD RESERVES



WAR

WAR CREDIT SCORE LOSS



CREDIT SCORE GAIN

RESILIENCE INFRASTRUCTURE



totrade.co/w40

A Unified Platform for a Type I Civilization

Building Autonomy, Sustainability & Resilience for a Better Future

Automated Farming Systems

Integrated Utilities

totrade.co/o

A Platform for
Unified Agreements

Coordinating Food | Water
Energy | Housing | Finance

Factory Automation

Ecological Restoration

Modular Infrastructure Fast, Economical
Less waste, continuous Upgrade

Space Exploration

**Multi-Scenarios
Global Solution**

Limitless Power/Resources

Accelerating the Transition to a Space Age Economy
A Rising Company for a Resilient Civilization

Flood

Fire

Tsunami

Seismic

Large scale
Disaster

Conflict
Escalation

Equity Participation for Early Supporters



Investors Can Secure Equity Ownership in a Dubai-
Based Company of Rising Value



totrade.co/w41

Upgrading Settlement Framework

Totrade Tokenization Model

WES

Multi-Scenarios
Global Solution

REAL ASSETS



- Registration
- Deeds
- Audited Valuation

HIGH STREET

TOKEN MARKET

SECONDARY MARKET



TOTRADE TOKENS

ASSET TOKENS



INCOME PRODUCING

SETTLEMENT TOKENS

DIVERSIFIED BACKING

ASSET TOKENS

LEGAL COLLATERAL

SETTLEMENT TOKENS

DIVERSIFIED BACKING

ENERGY

LOGISTICS

FARMS

RESOURCES

REAL ASSETS

SHELTERS

RESOURCES

REAL ASSETS

RESILIENCE SYSTEMS

LOW ENTRY

SECURE RECORDS

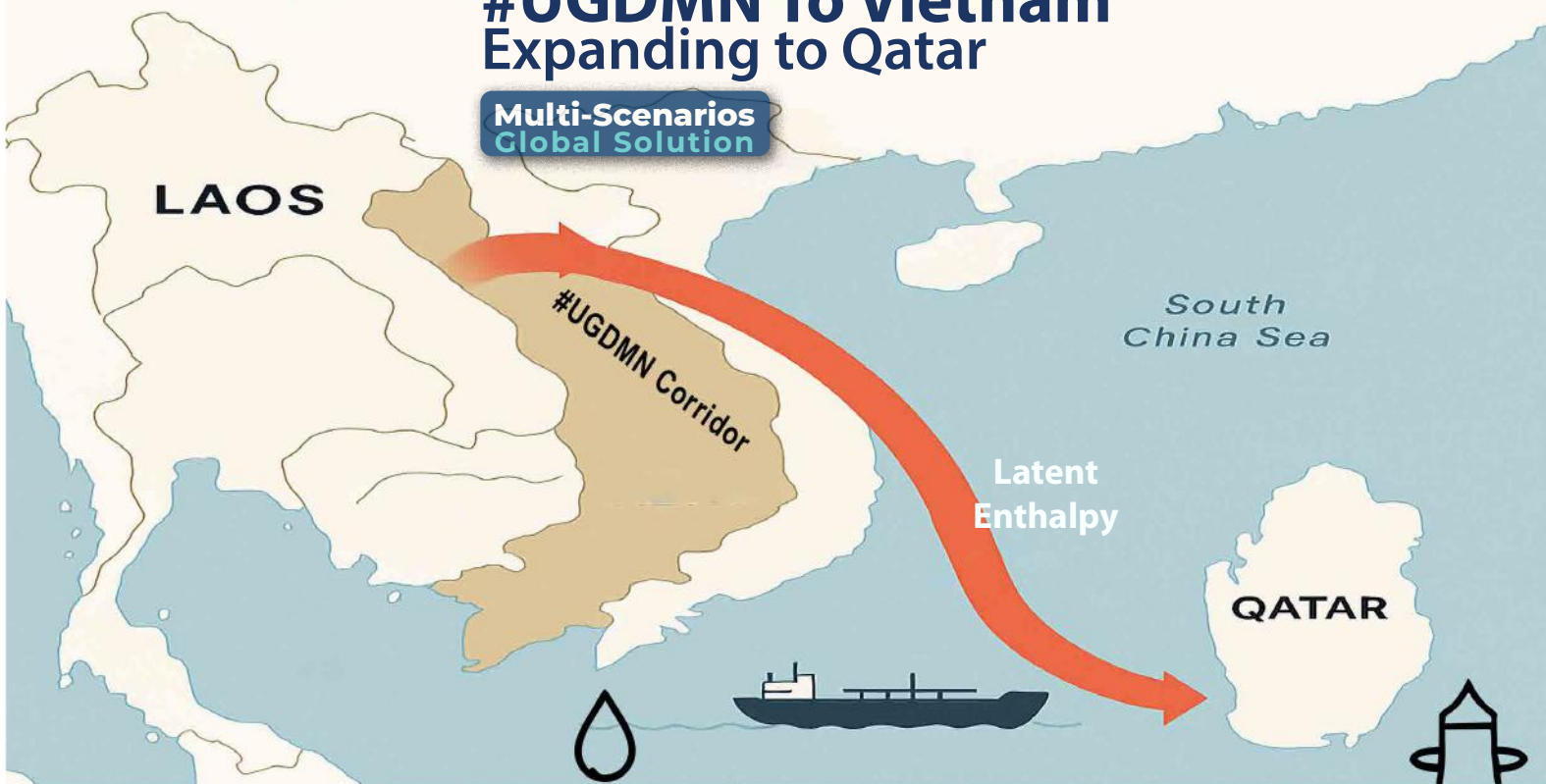
STRATEGIC FUNDING



totrade.co/w42

#UGDMN To Vietnam Expanding to Qatar

Multi-Scenarios
Global Solution



Freshwater Source

The **Hydroloop™ System**, totrade.co/lao, supplies renewable freshwater via a pressurized pipeline to a Vietnamese deep-sea terminal which will expand across Vietnam.

Loading & Transport

Tankers that discharge crude or LNG in East Asia dock at **#UGDMN** port on the return leg. There, they're decontaminated and loaded with **nutrient-rich freshwater**.

Nutrient Profile of Lao Rainwater

- Rainwater in Laos carries natural nitrate ions (NO₃⁻) and trace minerals from forest canopy and soil runoff.
- Ideal for agroforestry due to balanced pH, low salinity, and organic nutrient content.
- Farmers in Laos report 30–40% higher rice yields using rain-fed systems.

Tankers revenue calculation for a VLCC (Very Large Crude Carrier) returning to Qatar with freshwater instead of empty:

Receiving & Distribution

Totrade Group constructs Hydroloop™ System intake hubs at Qatar, implement **#UGDMN**, spec: totrade.co/pdf, for Qatar.

Financial Model (Indicative)

- Freshwater Export Price: \$0.25/m³
- Delivered Cost (Qatar), negotiable: \$0.35/m³
- **Benchmarks:**
 - Desalination: \$0.80 to \$1.50/m³
 - Nutrients: \$0.10 to \$0.20/m³
 - TOTAL: ~\$0.90 to \$1.70/m³**
- Extra Tankers revenue: **\$150 million/year**

Baseline

- VLCC capacity: ~300,000 m³
- UGDMN export price: \$0.25/m³

Revenue per voyage

• 300,000 m³ × \$0.25 = \$75,000

Annual revenue (20 voyages)

• \$75,000 × 20 = \$1.5 million

Fleet potential

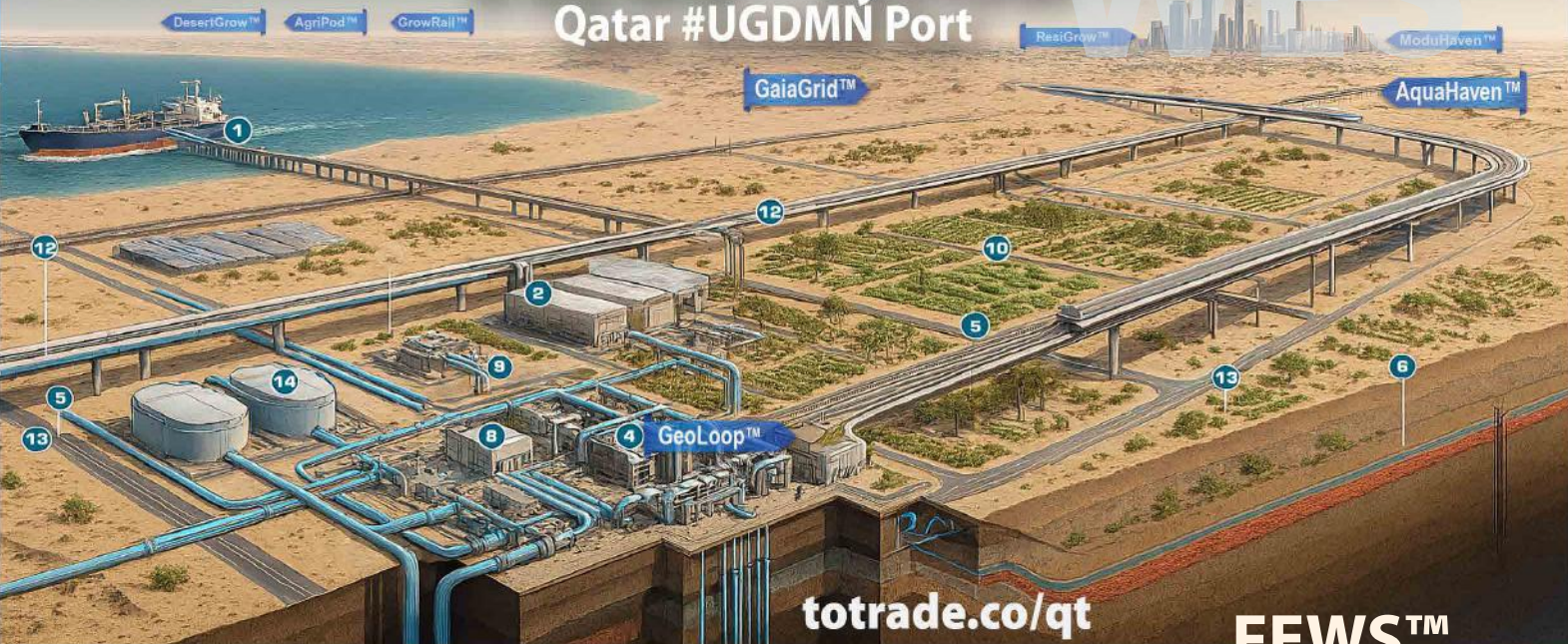
• 100 VLCCs/year = \$150 million/year.

This turns a zero-revenue return leg into profit.



UGDMN™ System

Qatar #UGDMN Port



totrade.co/qt

FEWS™

- | | | |
|-----------------------|--------------------------|---|
| 1 Freshwater import | 7 Aquifer extract/refill | 13 Trees Planting: GrowRail™, AgriPod™, DesertGrow™. |
| 2 Storage Tanks | 8 Recycling Units | Food: TerraOne™, SafeHarvest™, ResiGrow™, ModuHaven™, AquaHaven™, GaiaGrid™. |
| 3 Primary Water Cycle | 9 Cooling System | 14 Adapt2036™: Ark2036™ |
| 4 GeoLoop™ | 10 Trees Storage | |
| 5 Hydroloop™ | 11 Underground Line | |
| 6 Hot Water | 12 Return used water | |



Food-Energy-Water Security (FEWS)

The MENA Qatari #UGDMN System is a strategic FEWS infrastructure designed for continuity beyond Cataclysm.

It begins by importing freshwater from Laos, transported via high-capacity tankers to Qatar's dedicated intake hubs. This initial supply ensures rapid system activation and **storage** in insulated **reservoirs**.

Once operational, the system transitions to tapping the Primary Water Cycle (PWC) through Hydroloop™ GeoLoop™ technology.

Used water from distribution networks is reinjected into deep geothermal zones. This process creates pressure, drives hydroturbines for electricity

generation, and, after cooling, returns as clean water. The cycle repeats continuously, delivering a 24/7 supply of water and renewable energy.

The Hydroloop™ network integrates three core functions:

- Food Energy, and Water Security (FEWS): Continuous and Circular FEWS-Tree Surplus for cities, nations, and space programs.
- Climate and Environmental Resilience: Supports desert greening, reforestation, aquifer recharge, and river restoration on Earth and beyond.
- Clean Transport: Hydroloop™ Transport on Earth and beyond.

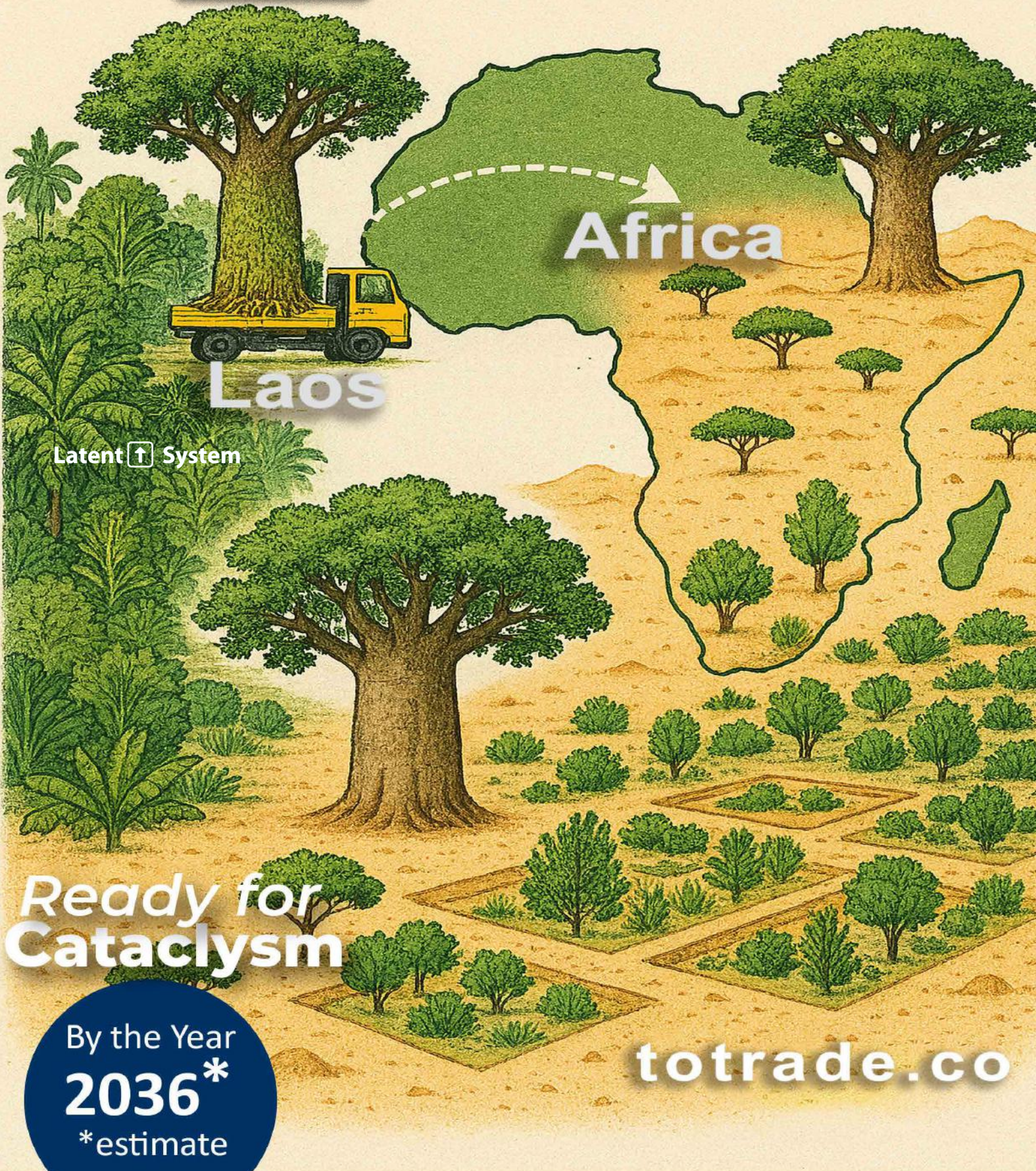
Multi-Scenarios
Global Solution



totrade.co/w44

Planting Prosperity Trees as the New Economy

Multi-Scenarios
Global Solution



Africa

Laos

Latent ↑ System


Ready for
Cataclysm

By the Year
2036*
*estimate

totrade.co



totrade.co/w45



Multi-Scenarios
Global Solution

Latent
Enthalpy

Trillions Trees Growing in the Middle East & Africa

#UGDMN™ introduces a **large-scale tree-growing** initiative in Laos for the **Middle East and Africa**, powered by advanced systems designed for climate resilience and biodiversity restoration. Laos will serve as the source of diverse rainforest species—including understory, canopy, and emergent layer trees—along with exotic Southeast Asian fruit species. These trees will be transported and adapted safely through the #UGDMN™ System, which integrates four key components:

- **GaiaGrid™**: Rainforest domes that acclimatize and progressively adapt trees to new conditions while ensuring readiness for rapid safeguard against cataclysmic events.
- **GrowRail™**: A climate-controlled rail transport system that maintains optimal temperature, humidity, and light during long-distance land transit.

- **AgriPod™**: Mobile, self-contained pods equipped with advanced control of humidity, light, and temperature, enabling safe transfer from rainforest to arid environments.
- **DesertGrow™**: A per-species protection framework replicating Southeast Asian rainforest microclimates in desert regions, ensuring long-term growth and resilience.

This system enables **MENA nations to green vast desert areas, restore biodiversity, secure new food and water sources**, and generate sustainable livelihoods.

By linking Southeast Asia's rich biodiversity with Africa and the Middle East, #UGDMN™ establishes a scalable pathway toward planetary climate stabilization.

Reference: totrade.co/pdf



Cataclysm Preparedness

Rapid & Scalable Green Recovery for MENA

WES

Multi-Scenarios Global Solution



Latent ↑ System

Tree Business
totrade.co/18

Innovative Climate Solutions for Post-Cataclysm

1. **HydroChill™** – Water-Cooled AC for Warehouse Climate Control. **HydroChill™** uses water-based cooling to efficiently regulate temperatures in large facilities, reducing energy consumption and enhancing indoor climate stability.

2. **LightGrow™** – 24/7 Light Energy
LightGrow™ provides continuous, spectrum-optimized lighting to support plant growth around the clock.

3. Smart AI Dashboards

Real-time monitoring of **DesertGrow™** temperature, energy and nutrients usage, and plants status ensures transparency, efficiency, and rapid response across logistics and plants growing stages.

Post-Cataclysm Ready

DesertGrow™ is a revolutionary approach that transforms arid landscapes with rapid redeployment using the **Hydroloop™** System, **Adapt2036™**.

Efficient Water Delivery

Delivered via Laos–MENA tankers to intake hubs. From there, cooled water circulates through insulated underground pipes to hydrate plants efficiently, reduce evaporation, and enhance plant performance.



MENA Resilience with Ark2036™

◆ **GrowGrid™: Portable Food Forests**

High-yield, high-value food crops-trees, minimal soil using pots on secure, palletized platforms, for storage, transport, and rapid deployment.




◆ **GrowRail™: Prefab Railgreenhouses**

Prefabricated at scale in Laos, designed for rapid plant protection and deployment, ensure:

-  Transport by rail across ASEAN to MENA
-  Seamless loading onto **Ark2036™**

◆ **Strategic Investment for MENA**

Commercial gateway to resilient ecosystems and post-cataclysm growth.

-  Restore the Green Belt rapidly across MENA
-  Own high-value biological assets (seeds, plants, nutrient blends)
-  Profit from sustainability-linked exports from MENA after disruption
-  Secure food, medicine, and biodiversity reserves globally and beyond.

Ark2036™ and ToTrade **Adapt2036™** form the backbone of a future-ready green economy, engineered for survival, designed for prosperity.



totrade.co/w47

WES

Solar System Restoration Command (SSRC)

Planetary Cleanup and Asteroid Defense

All Trash
Solar Incineration

Space Debris
Solar Incineration



Without action, our solar system becomes a waste system we refuse to accept.



WES

Protected Plateau Infrastructure in Laos Cataclysm Shield: Eastern Barrier System

Laos

Thailand




totrade.co/w49

WES

Asset-Backed Global Yield Engine

• Scalable War Exit Strategy • Nature Economy • Physical Reserves • Earth Recovery



totrade.co/w50

WATER AXIS • ENERGY & WATER SPINE (HYDROLOOP) • FOOD BASIN NETWORK • SPACE MONITORING GRID

From Conflict to Cooperation. From Scarcity to Shared Abundance. From Reaction to Resilience.



- BENEFITS FOR ALL PARTICIPATING NATIONS**
- Peace Dividend
 - Resource Security
 - Climate Resilience
 - Industrial Renewal
 - Shared Prosperity

1 WATER AXIS

From Typhoon to Tap

- Typhoons captured in the Western Pacific & Indian Oceans
- Atmospheric rivers directed to Laos highlands
- Hydro storage & aquifer recharge
- Clean water distributed across Asia via Hydroloop corridors



- WATER AXIS CORRIDORS**
- Primary Hydroloop Corridor
 - - - Secondary Water Corridor
 - Mountain Water Capture Zone
 - Aquifer Recharge Zone
 - Desalination & Reuse Nodes
 - Water Distribution Hubs

2 HYDROLOOP SYSTEM

Energy & Water Spine

- Transnational closed-loop system of water & energy
- Hydropower, pumped storage & gravity flow
- Powers cities, industries, farms & data centers
- Built on shared infrastructure for shared future



3 FOOD BASIN NETWORK

Feeding a Stable Future

- River basin rehabilitation & sediment management
- Climate-smart agriculture across regions
- Fisheries & aquaculture restoration
- Food corridors for nutritional security



4 SPACE MONITORING GRID

Seeing the Planet, Serving the People

- Satellite constellation for water, weather, climate, land & crops
- Real-time disaster early warning (FEWS)
- Data for decisions, not just information

- Data for decisions, not just information
- Open data for all participating nations



FOOD BASIN NETWORK

- Major Food Basins
- - - Agri-Corridors
- Fisheries & Blue Food Zones
- Cold Chain & Logistics Hubs
- Seed & Innovation Centers



SPACE & DATA CAPABILITIES



5 BENEFITS FOR PARTICIPATING NATIONS

US	From war to peace, pay its debts, clean its bombs...	THAILAND	Indian Ocean access, trees stocks
IRAN	Peaceful development with its neighbors	SOUTH KOREA	AI, ship-building, hub tech, space
UAE	Improve FEWS, expand and green regional hubs	JAPAN	FEWS Tech, AI, Space, ship and building construction...
EUROPE	Enhance FEWS, global player in tech	OTHER ASEAN NATIONS	FEWS Tech, AI, Space, Continuity Resilience
INDIA	FEWS connectivity, big consumers	UK	FEWS Tech, AI, Space, ship and building construction...
LAOS	FEWS Models, Space Access AI, IST, IOS...	RUSSIA	Energy, FEWS Tech, AI, Space, ...
VIETNAM	FEWS Ports, AI, Pacific Access.	CANADA	Energy, FEWS Tech, AI, Space, ...
CHINA	Belt and Road, AI, Tech, Construction...	TURKEY	MENA-Europe, Energy, FEWS Tech, AI, Space, ...
SINGAPORE	FEWS Financial Hub, Sea Logistics	Other Nations	Trade, Collaboration, FEWS Tech, AI, Space, ...
AUSTRALIA	FEWS Minerals supply, land regeneration		

PEACE DIVIDEND CONVERSION

From Military Spending to Human Security Infrastructure

INVEST IN FEWS INFRASTRUCTURE



OUR PLANET. OUR FUTURE. ONE SYSTEM. ONE HUMANITY.

FEWS CORRIDORS – ENGINEERED FOR PEACE, DESIGNED FOR GENERATIONS.



OUTCOMES FOR THE WORLD

- Reduced Conflict & Resource Competition
- Resilient Communities & Economies
- Climate Adaptation & Disaster Reduction
- Equitable Growth Across Nations
- A Sustainable Planet for Future Generations

ANNEX 2

WAR EXIT STRATEGY & UNIVERSAL GALACTIC DISASTER MITIGATION NEXUS (UGDMN)

TRANSFORMING RISK INTO RESILIENCE. SPENDING INTO SUSTAINABLE WEALTH.

Corporations **shift from conflict expenditures** to high-growth, planetary-scale resilience systems that **secure resources, prosperity, and a sustainable future** for all.



From Conflict Spending to Resilience Investment



Scalable Systems for Planetary Security



Resilient Economies. Stronger Corporations



Aligned with UN Sustainable Development Goals



Building a Safer, Wealthier, Multi-Planetary Future

FOOD SECTOR

- 1 Scalable Automated Production**
Robotic planting, grafting, and delivery of all-season, near-ripe fruits.
- 2 Ecosystem Regeneration Wealth**
Reforestation & desert greening (DesertGrow™ and GrowGrid™) enhance land values and create new arable zones.
- 3 Strategic Resource Access**
Freshwater from Lake Anouvang or VLCC return routes stabilizes agricultural output.
- 4 Natural Fertilization Surges**
GCR-induced lightning fixes atmospheric nitrogen into nitrates, boosting soil fertility and yields.




ENERGY SECTOR

- 1 ArkNuke™ Deployment**
Mobile nuclear systems provide 20 years of continuous power without refueling; GCR-ready by design.
- 2 GeoLoop™ Thermal Extraction**
Extract deep-earth geothermal heat at moderate depths without wells or fluids.
- 3 Cosmic Energy Integration**
OrbitalLoop™ & IOS tower capture energy from GCRs and SEPs—advancing toward Type I Civilization.
- 4 Planetary Enthalpy Management**
The "6th Ocean" reservoir 700 km below the surface regulates planetary enthalpy at massive scale.



WATER SECTOR

- 1 Hydroloop™ Network Spine**
Geothermal-powered network moves vast volumes of freshwater across continents.
- 2 Conversion of Crisis to Wealth**
AI-optimized logistics capture floodwaters (e.g., typhoons), turning destructive events into renewable resource surges.
- 3 Atmospheric & Subterranean Reservoirs**
Lake Anouvang holds 600+ km³ of renewable, top-quality drinking water for billions.
- 4 On-Site Power Generation**
Hydroloop™ generates clean electricity at the destination via gravity-kinetic technology.



LIVING SPACE & SPACE PROGRAMS

- 1 Disaster-Resistant Infrastructure**
Resilient, modular, mobile designs survive supersonic winds, crustal shifts, and cataclysmic events.
- 2 Investment in "Safer Societies"**
Develop in geologically stable, high-elevation zones (500m+) for continuity and security.
- 3 The Rocket Equation Solution**
100 km IOS tower & OrbitalLoop™ link Earth, Moon, Mars—gateway to infinite resources and limitless energy.
- 4 Managed Enthalpy Habitats**
Spacecraft & habitats use managed enthalpy control to mimic natural planetary balances for long-term sustainability.



SERVICES SECTOR



- 1 FINANCIAL SERVICES (ZED PAY)**
Unified financing backbone for fast, secure transactions and rapid infrastructure deployment.



- 2 INSURANCE & RISK MITIGATION**
Pre & Post Cataclysm alliances act as a global insurance framework for business survival and long-term value addition.




- 3 TOKENIZED REAL ASSET ECONOMY**
Income-producing tokens backed by diversified real assets (FEWS systems) with low entry points.



- 4 UNIFIED LOGISTICS (ArkPort™)**
Single hub integrating airports, seaports, dryports, and spaceports for trans-continental & interplanetary supply chains.



- 5 GOVERNANCE & UNSDG ALIGNMENT**
Practical frameworks to achieve all United Nations Sustainable Development Goals, building trust through inclusive multilateralism.



TOGETHER, WE BUILD A SAFER PLANET AND A LIMITLESS FUTURE.



totrade.co/w52



WAR EXIT STRATEGY

BENEFITS FOR THE PLANET



From Conflict to Cooperation • From Destruction to Regeneration
Building a Sustainable, Resilient & Prosperous Future for All

A PLANET-FIRST APPROACH TO PEACE, RECOVERY & RESILIENCE



End Destruction
Stop war, save lives
and protect ecosystems



Restore Balance
Rebuild natural systems
and ecological harmony



Unite Humanity
Foster cooperation,
equity and shared
prosperity



Sustainable Future
Ensure long-term stability,
resource security and
planetary resilience

FOR THE PLANET: LAND

totrade.co/bpl

Annex 3

FOR THE PLANET: AIR

totrade.co/bpa

- Regenerate soils and restore ecosystems
- Increase food security and biomass production
- Reforest and combat desertification
- Build resilient infrastructure and sustainable communities
- Protect biodiversity and natural habitats



ONE PLANET ONE HUMANITY ONE FUTURE

PEACE • BALANCE • PROSPERITY

- Clean the air we breathe
- Reduce pollution and harmful emissions
- Stabilize climate through natural cycles
- Enhance oxygen levels and atmospheric balance
- Protect the ozone layer and sky ecosystems

FOR THE PLANET: WATER

totrade.co/bpw

- Ensure clean and abundant freshwater for all
- Restore rivers, lakes, and natural water cycles
- Protect oceans and marine ecosystems
- Improve water quality and reduce contamination
- Build water resilience for future generations

FOR THE PLANET: SPACE

totrade.co/bps

- Protect Earth from cosmic threats
- Monitor and safeguard our planet
- Enable sustainable access to space resources
- Advance space technology for human benefit
- Ensure long-term survival and expansion of humanity

INTEGRATED BENEFITS FOR ALL LIFE ON EARTH

- Healthier People**
Clean air, water, food and environments
- Stronger Economies**
Sustainable growth, jobs and innovation
- Social Harmony**
Peace, justice and equal opportunities
- Energy Security**
Renewable, clean and reliable energy
- Planetary Security**
Resilient systems for a stable future

OUR PATH FORWARD



TOGETHER, WE CAN HEAL OUR PLANET

Peace is the greatest investment.
Our planet is our only home.
Let's protect it—together.



CHOOSE PEACE. RESTORE THE PLANET. SECURE OUR FUTURE.



totrade.co/w53

Annex 4

100% ACCURATE

#UGDMN

U niversal G alactic D isaster M itigation N exus



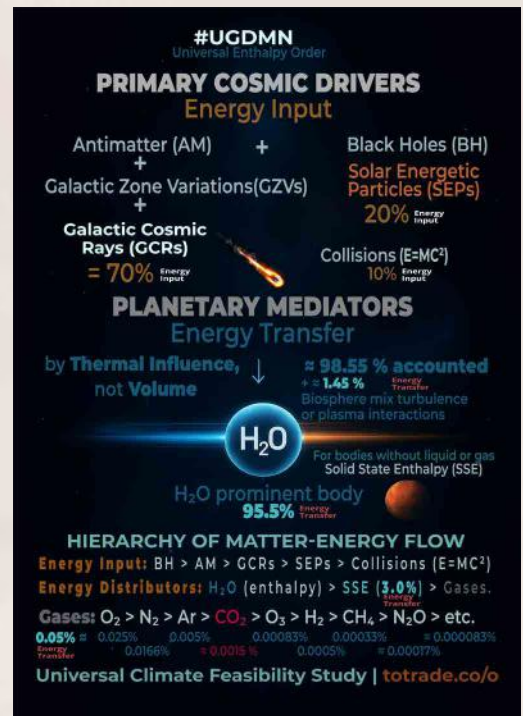
Applicable to all planetary types, moons, stars, and artificial structures.

By The **Live-Life Man.**

For **The World,**
Owned By **The World.**

High Resolution

- Acrobat and
 - InDesign Editable
- totrade.co/hr



#UGDMN

- ▶ One system against all risks.
- ▶ Always useful, regardless of risk.
- ▶ Use physics, not narratives.

**IDEAL FOR
Portrait Mode
in Fullscreen**

ENHANCED MULTILATERALISM

WAR EXIT STRATEGY

From Conflict to Cooperation. From Scarcity to Abundance. From Survival to Civilization.



FOOD



ENERGY



WATER



SPACE

FEWS INFRASTRUCTURE FOR A RESILIENT PLANET



WATER-LED PEACE
Sharing Water Wealth.
Securing Our Future.



STRATEGIC CONNECTIVITY
Bridging Markets.
Linking Civilizations.

LAOS



INFRASTRUCTURE AS SECURITY
Shared Assets.
Shared Future.



RESILIENCE & PROSPERITY
Thriving Together.
Sustaining Generations.



PEACE



COOPERATION



SUSTAINABILITY



EQUITY



GLOBAL PROSPERITY

BUILDING A TYPE I CIVILIZATION

TOGETHER. FOR EARTH. FOR HUMANITY. FOR THE FUTURE.



totrade.co/w55

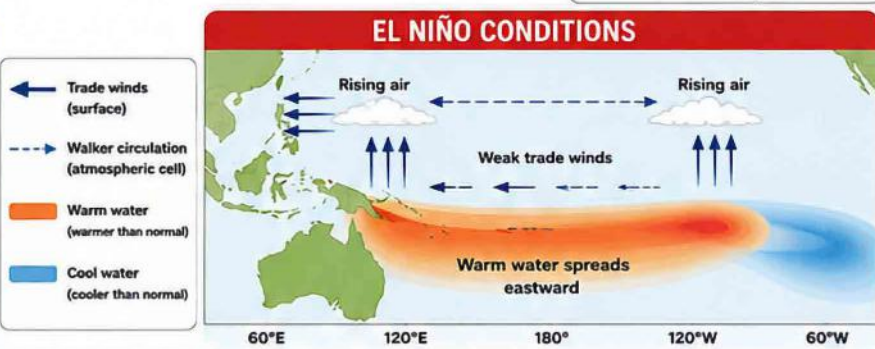
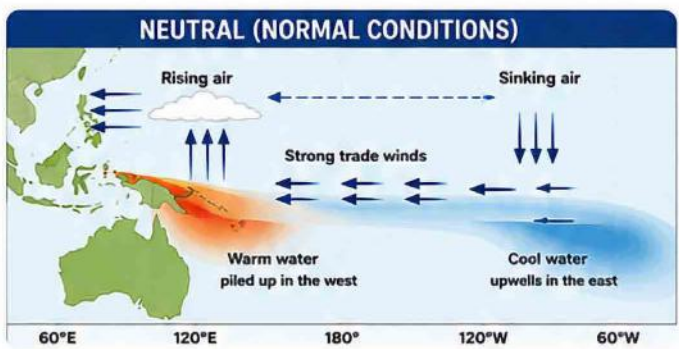


EL NIÑO IS NOT NEW. PREPARE, DON'T PANIC.

Recurring Ocean-Atmosphere Oscillation. Real Impacts. Rational Response.

- ✓ El Niño is a natural, recurring climate pattern that has occurred for centuries.
- ✓ Monsoon shifts, droughts, floods, cyclones, and heatwaves are part of Earth's normal variability.
- ✓ The solution is preparation, not fear.

POLICY SIGNAL:
Act before the season, not after the harvest fails. Decisions in April, not August.



MENA – HIGH EXPOSURE

July 2023 heatwave:

- Algeria: 51°C
- Tunisia: 49°C
- Jordan: 46°C

North Africa has seen consecutive drought years with dam levels well below historical averages.

El Niño alters atmospheric circulation in ways that reduce precipitation across the region further.

These economies hold far less agricultural buffer than India.

INDIA – ACTIVE STRESS TEST

IMD forecasts only 800 mm of rainfall this season against a long-period average of 870 mm.

Probability of a deficient season: **35%** (Historical norm: 16%)

This is not a projection. This is an active stress test on food, water, and energy systems.

India has endured far larger monsoon failures in the past:

1877 1899 1918 1972 1987 2002

Water Storage, Irrigation Management, Grid Resilience, Crop Timing

SOUTHEAST ASIA – DIFFERENT EXPOSURE

NORTHERN ASEAN

April – July 2026

Above-normal rainfall likely

Flood risks are higher. River levels may rise. Landslide potential increases.

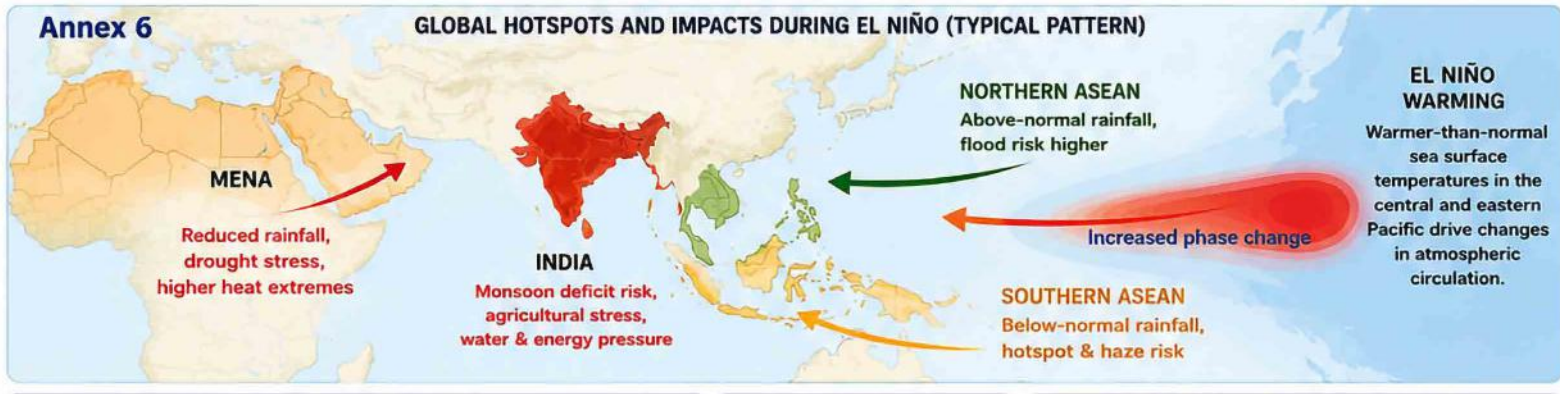
SOUTHERN ASEAN

May – July 2026

Below-normal rainfall likely

Hotspot & smoke haze risk rises as the dry season sets in before rain arrives, especially where El Niño intensifies.

ASEAN monsoon systems are structurally different from the South Asian monsoon. The Indian Ocean Walker Circulation drives India's deficit more directly.



THE CLIMATE RECORD – CONTEXT MATTERS

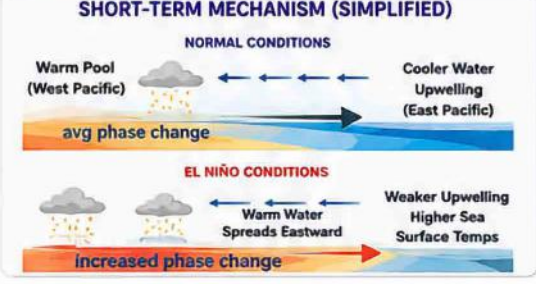
- Instrumental climate record begins around the mid-1800s. That covers roughly 0.0038% of Earth's climate history.
- That starting point sits near the end of the Little Ice Age recovery. A warmer baseline was already re-establishing itself. We are not reading a departure from stable conditions. We are reading the continuation of a long-cycle return toward Earth's default warm state — as documented across deep-time stratigraphy and paleoclimate proxies.
- El Niño does not cause that warming. It amplifies what the baseline already carries.

~0.0038% Instrumental Record (~170 years since ~1850)

Earth's Climate History 4.6 Billion Years

EL NIÑO AMPLIFIES, IT DOES NOT CREATE

- Redistributes oceanic heat across the Pacific.
- Alters atmospheric circulation and rainfall patterns.
- Works with existing ocean heat, water vapor, and cloud dynamics.
- Does not create planetary warming by itself.



THE CORRECT RESPONSE IS PREPARATION, NOT PANIC



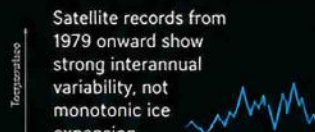





- Reservoir Management:** Maintain and optimize storage before the season.
- Irrigation Expansion:** Improve efficiency and expand micro-irrigation.
- Floodplain Zoning:** Protect communities and reduce flood damage.
- Crop Diversification:** Reduce risk through varied and resilient crops.
- Grid Hardening:** Prepare energy systems for heat and demand stress.
- Early-Season Logistics:** Pre-position inputs, supplies, and relief resources.
- Regional Water Coordination:** Share data, manage rivers, and plan together.

FOOD, WATER, AND ENERGY RESILIENCE ARE BUILT BEFORE SEASONAL STRESS ARRIVES, NOT AFTER HEADLINES SPREAD FEAR.






100 YEARS OF FAILED CLIMATE PREDICTIONS

A CENTURY OF ALARMS – A PATTERN OF FAILURE

PERIOD	PREDICTION / CLAIM	WHAT WAS PREDICTED	ACTUAL OUTCOME	WHY IT FAILED
1 1920–1940 Period Projections	Early climatology papers in Europe and North America discussed regional cooling trends linked to solar variability. 	Continued regional to global cooling. 	Observed alternating warming and cooling phases, no sustained global cooling trend. 	Ignored natural climate variability and relied on incomplete data and short time records. 
2 1938 Warming Signal Extrapolation	A short-term temperature rise led to linear warming extrapolations in scientific notes and newspapers. 	Continued steady warming for decades. 	Mid-century cooling phase followed, breaking linear extension assumptions. 	Linear extrapolation from a short-term trend ignored natural cycles. 
3 1960–1970 Ice Accumulation Forecasts	Some geophysical reports highlighted expanding Arctic ice and suggested continued growth under prevailing ocean cycles. 	Continued Arctic ice expansion. 	Satellite records from 1979 onward show strong interannual variability, not monotonic ice expansion. 	Overreliance on limited observations and misunderstanding of ocean-atmosphere interactions. 
4 1970–1980 Global Cooling Narrative	Academic and media discussions included projected ice age onset linked to aerosol loading. 	Global cooling and possible ice age onset. 	Subsequent decades showed net warming trend, removing sustained cooling signal. 	Aerosol forcing effects were overestimated and natural variability was misrepresented. 
5 1980–2000 Sea Level Acceleration Timing	Early model runs suggested rapid acceleration within late 20th century. 	Sharp acceleration in sea level rise. 	Tide gauge and satellite data show steady rise without abrupt step-change behavior. 	Climate models had poor representation of ice sheet dynamics and ocean processes. 
6 1990–2005 Hurricane Frequency Projections	Some forecasts indicated consistent upward trend in storm counts. 	Consistent increase in hurricane frequency. 	Observations show high variability driven by ENSO and multidecadal ocean cycles. 	High natural variability overshadows any long-term trend in storm counts. 
7 2000–2015 Arctic Ice-Free Summer Timing	Several projections placed near-complete summer ice loss within this interval. 	Ice-free Arctic summers by 2015. 	Minimum extent decreased, but full seasonal disappearance did not occur. 	Models overestimated decline rate; ignored regional and seasonal dynamics. 
8 2007–2035 Himalayan Glacier Timing Claim	Widely cited projection stated near-total glacier loss by 2035. 	Near-total glacier loss by 2035. 	Field measurements show strong regional heterogeneity and slower retreat rates. 	Exaggerated melting rates; ignored local climatic and geological factors. 
9 2010–2025 Drought Expansion Projections	Models suggested uniform intensification across subtropical zones. 	Widespread and uniform drought intensification. 	Observations show strong regional divergence linked to ocean-atmosphere coupling. 	Overgeneralization of regional climate responses and feedbacks. 
10 2025–2050 Rapid Tipping Point Timing	Some scenarios placed near-term cascade transitions in multiple systems. 	Imminent tipping points across systems. 	Recorded behavior shows gradual shifts, not synchronized, but with abrupt global thresholds, totrade.co/w19 	Misunderstood system resilience and complex nonlinear thresholds. 

CROSS-CUTTING PATTERN

- Forecast errors concentrate in linear extrapolation from short observational windows.
- Ocean oscillations, solar modulation, and volcanic forcing introduce multi-decade variance.
- System response shows phase shifts instead of monotonic trajectories.

-  FAILED PREDICTION
-  ACTUAL VARIABLE OUTCOME
-  TRUE LONG-TERM TREND: WARMING

EARTH RUNS IN A WARM STATE BY DESIGN

Annex 7

99.94%



WARM STATE
BY DESIGN

99.94%

Earth's climate system is naturally designed to operate in a warm state. Only a tiny fraction (0.06%) represents brief, temporary cool periods in deep time.

THE SCIENCE IS CLEAR:

Warmth is the norm. Catastrophic cooling is the exception.

BRIEF COOL PERIODS
0.06%



totrade.co/w57

WATER VAPOR • ENERGY • SYSTEMS

THE RADIATIVE CONNECTION BETWEEN SOUTHEAST ASIA AND MENA

WATER VAPOR IS THE SWITCH BETWEEN TWO THERMAL REGIMES

SOUTHEAST ASIA — THE VAPOR BLANKET

Humid air rich in H₂O vapor.
Water vapor absorbs outgoing IR and re-emits in all directions.



Heat circulates vertically.
Nights stay warm and sticky.

HIGH HUMIDITY • HIGH BACK-RADIATION
LOW RADIATIVE LOSS • HIGH ENTHALPY

SPACE — THE FINAL SINK

Space receives no heat by conduction or convection.
Every object cools by emitting longwave infrared (IR) radiation.
The cosmic microwave background sets the floor at ~2.7 K.

Annex 8

THE ULTIMATE ENERGY SINK
~2.7 K BACKGROUND

MENA — THE OPEN WINDOW

Dry air with very little H₂O vapor.
Atmosphere is nearly transparent to outgoing IR.



Heat escapes rapidly after sunset.
Desert nights drop sharply.

LOW HUMIDITY • LOW BACK-RADIATION
HIGH RADIATIVE LOSS • LOW ENTHALPY

THE RADIATIVE FEEDBACK LOOP WE BUILD

STEP 1 — SURFACE WETTING

Cooled water delivered via Hydroloop™ evaporates slowly across the surface.
Even a thin layer of vapor begins to absorb outgoing IR and re-emit a fraction back downward.



EVAPORATION ADDS VAPOR **BACK-RADIATION INCREASES** **NIGHTTIME TEMPERATURE RISES**



STEP 2 — CANOPY ESTABLISHMENT

Trees transpire continuously.
A mature canopy releases hundreds of liters of water vapor per day per hectare, building a permanent local vapor column.



TRANSPIRATION ADDS VAPOR **IR ABSORPTION INCREASES** **LOCAL CLIMATE SHIFTS**

THE WES FRAMEWORK — PHYSICAL SOLUTIONS FOR PLANETARY ENTHALPY BALANCE

1. THE HYDROLOOP™ WATER DELIVERY AT SCALE



- Cooled water delivered to arid lands
- Slow, controlled evaporation
- Builds local vapor column gradually
- Enables large-scale planting success

2. THE WATER EXPORT CORRIDOR LAOS TO MENA



- VLCC tankers return empty from Qatar
- Filled with freshwater from Mekong basin
- Existing logistics used at near-zero marginal transport cost
- Freshwater pipeline + renewable grid as one integrated system

3. GROWRAIL™ & GROWGRID™ FOREST TRANSPLANTATION



- Move living rainforests by rail (GrowRail™)
- Deploy DesertGrow™, GrowGrid™, and Ark2036™
- Rapid reforestation and ecosystem reconstruction

4. MENA UGDMN & FEWS NETWORK CONTINENTAL INTEGRATION



- Continuous FEWS cycle operation
- Cross-border water and energy grids (UAE, Iran, Saudi Arabia)
- Infrastructure replaces conflict pathways



EXPECTED OUTCOMES

- Higher Humidity & Cloud Formation
- Stabilized Temperatures
- Increased Rainfall & Soil Moisture
- Thriving Ecosystems & Biodiversity
- Food, Water & Energy Security

WATER IS THE CONNECTOR. ENTHALPY IS THE CURRENCY. LIFE IS THE RESULT.

AI DATA CENTERS ARE OVERLOADING NORTH AMERICA'S POWER GRID

NERC ISSUED A LEVEL 3 ESSENTIAL ACTION ALERT

The most severe alert. Targeting data center surges on an already stressed grid.

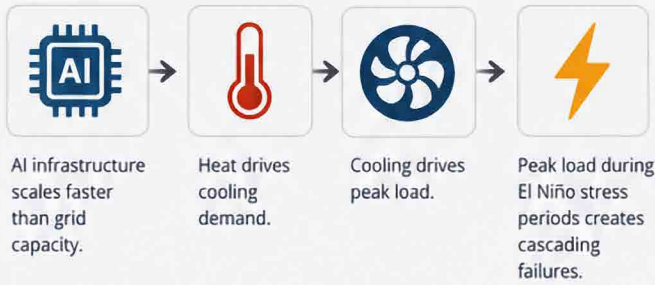
Annex 9



EL NIÑO EFFECTS ARE ARRIVING THIS SEASON

Higher temperatures. Higher cooling demand. Higher peak loads. Cascading risk across three interconnected national grids.

THE RISK IS STRUCTURAL



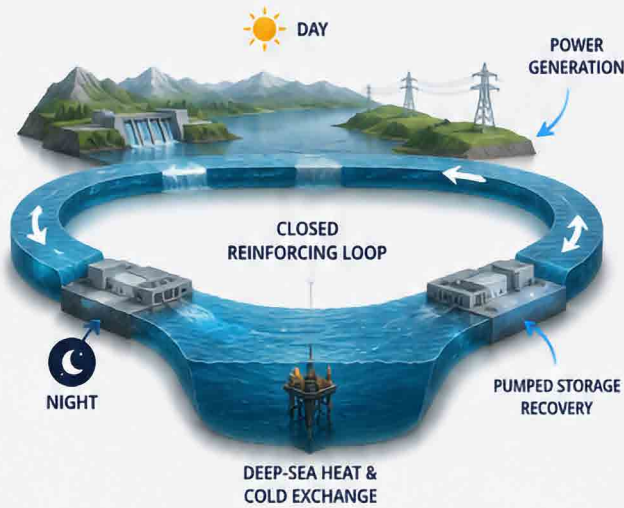
RELOCATION IS ENGINEERING LOGIC

- Laos offers year-round cool highland air for passive cooling.
- Surplus hydroelectric and geothermal baseload power.
- Water-energy system designed for 24/7 stability.
- Grid architecture purpose-built for high-density industrial loads.



THE HYDROLOOP™ ADVANTAGE

- Daytime electricity generation.
- Night-time pumped storage recovery.
- Deep-sea heat and cold exchange.
- Increased hydraulic throughput by morning.
- No high-voltage transmission vulnerability.
- No single-point grid failure.



WATER AND POWER DELIVERED IN A CLOSED LOOP ACROSS ASEAN, SOUTH ASIA, AND MENA

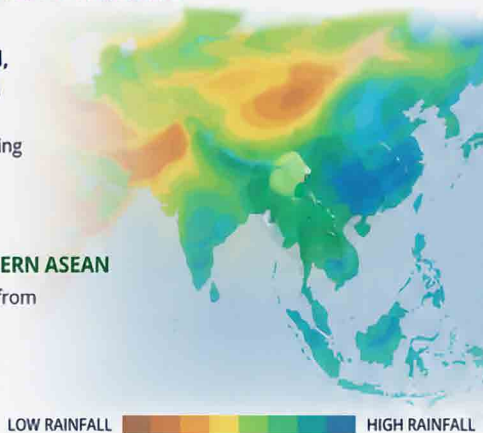
A resilient, integrated system built for continuous industrial performance.



A PERMANENT GEOGRAPHIC ADVANTAGE

SOUTHERN ASEAN, INDIA, AND MENA experience stronger dry-period stress during El Niño cycles.

LAOS AND NORTHERN ASEAN gain rainfall volume from regional monsoon redistribution.



BUILD WHERE THE ENERGY AND WATER ARE.

Learn more: totrade.co/w56

The Hydroloop™: totrade.co/wes



totrade.co/w59

ICE LOSS CLAIMS NEED CONTEXT, NOT ALARMISM

GLOBAL PERSPECTIVE & SATELLITE EVIDENCE

KEY COUNTERPOINTS



ICE HAS ALWAYS CHANGED

Greenland and Antarctica gained and lost ice repeatedly through the Holocene and earlier warm periods. During the Medieval Warm Period and Holocene Thermal Maximum, many glaciers retreated naturally under regional oceanic and solar variability.



SHORT TERM ≠ LONG TERM TREND

A 410 Gt annual glacier loss sounds dramatic until placed beside Earth's total cryosphere mass and hydrological cycles. Seasonal snowfall variability alone shifts thousands of gigatonnes yearly. Short satellite-era trends from the 1970s onward represent a tiny climatic window.



SEA LEVEL RISE: NATURAL & GRADUAL

Sea level has risen naturally since the Last Glacial Maximum over 20,000 years ago, by more than 120 metres, long before industrial CO₂ narratives. Modern rates remain modest compared with many paleo records.



CLIMATE IS DRIVEN BY MANY FACTORS

Claims of "locked in" catastrophe ignore regional cooling zones, ocean oscillations, volcanic influence, cloud dynamics, and water-vapour regulation. Recent AIRS satellite observations show large global regions below the 10-year average while ocean cooling signals continue appearing across multiple basins.



GLACIERS ARE DYNAMIC, NOT STATIC

Some regions gain ice while others lose mass depending on precipitation, circulation, and ocean transport. Global ice trends are neither uniform nor linear.



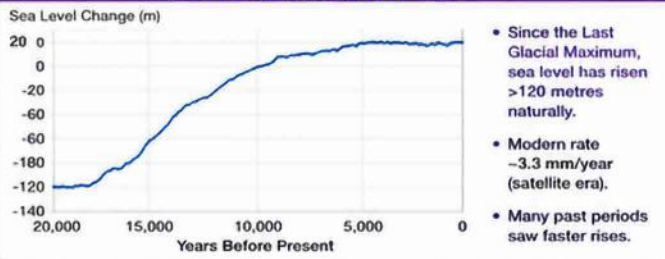
WATER SECURITY IS MULTI-FACTORIAL

Water availability depends more on basin management, storage infrastructure, groundwater recharge, and precipitation cycles than glacier headlines.

HISTORICAL CONTEXT MATTERS

	Last Glacial Maximum (~20,000 years ago)	Global sea level >120 m lower than today
	Holocene Thermal Maximum (~9,000–5,000 years ago)	Warmer than today in many regions; sea level several metres higher
	Medieval Warm Period (~950–1250 AD)	Glacier retreat documented across Europe, Greenland, Alps, Andes
	Modern Era (~1970s–present)	Short-term changes within natural variability; tiny climatic window

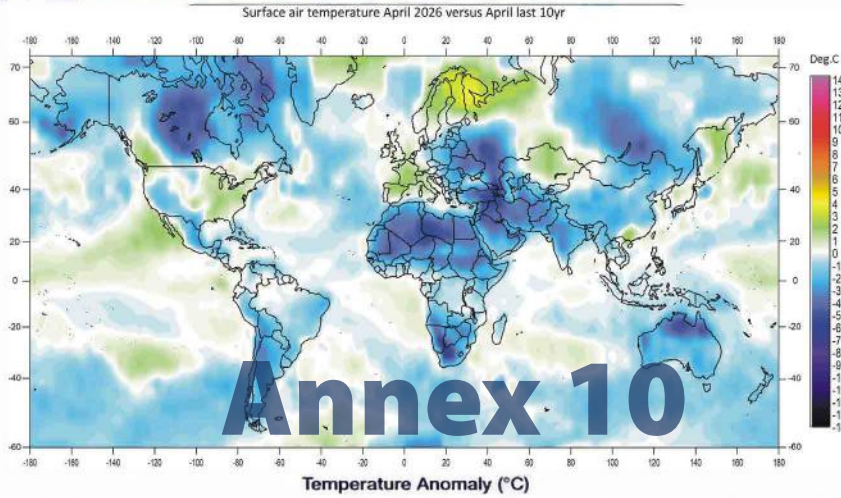
SEA LEVEL RISE IN CONTEXT



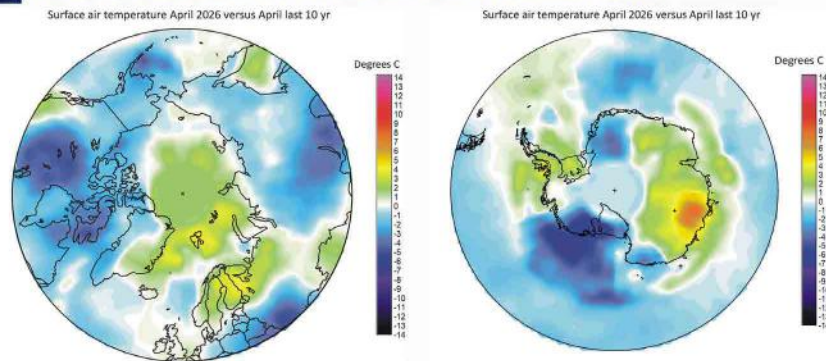
GLOBAL SURFACE AIR TEMPERATURE – APRIL 2026

Satellite observations by AIRS v6 (NASA JPL), obtained from the GISS data portal. Green-yellow-red colours indicate areas with higher temperature than the 10-year average (April 2016–2025), while blue colours indicate lower than average temperatures.

1 APRIL 2026 COMPARED TO 10-YEAR AVERAGE (2016–2025)

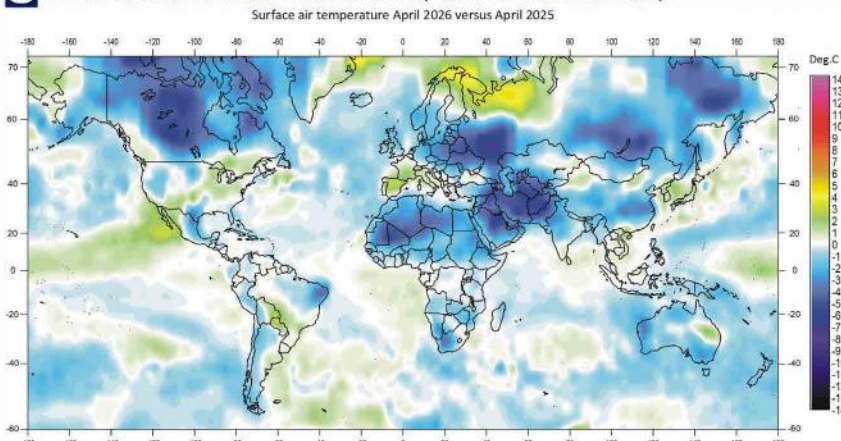


2 APRIL 2026 COMPARED TO 10-YEAR AVERAGE – REGIONAL FOCUS

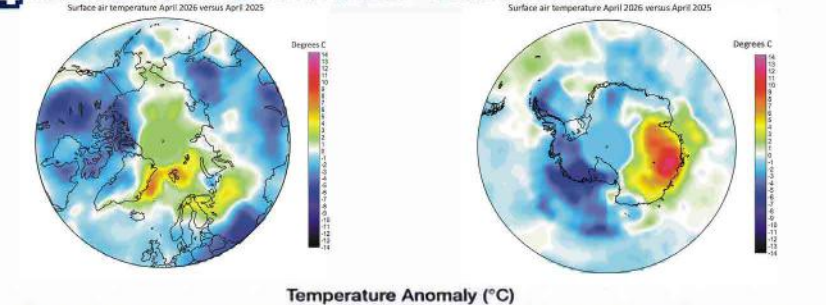


Variations in monthly temperature from one year to the next has no tangible climatic importance but may nevertheless be interesting to study.

3 APRIL 2026 COMPARED TO APRIL 2025 (YEAR-TO-YEAR CHANGE)



4 APRIL 2026 COMPARED TO APRIL 2025 – REGIONAL FOCUS



KEY SOURCES

- AIRS v6 (NASA JPL) – <https://airs.jpl.nasa.gov/>
- GISS Data Portal – <https://data.giss.nasa.gov/>
- IPCC AR6 (Physical Science Basis)
- NOAA Sea Level Rise Viewer
- PAGES 2k Network – Past Global Changes
- Geological Survey of Denmark & Greenland (GEUS)

SATELLITES & SYSTEMS



SEE MORE & DATA CONTEXT



Long-term observations are essential. Context is critical. **Data, not fear.**

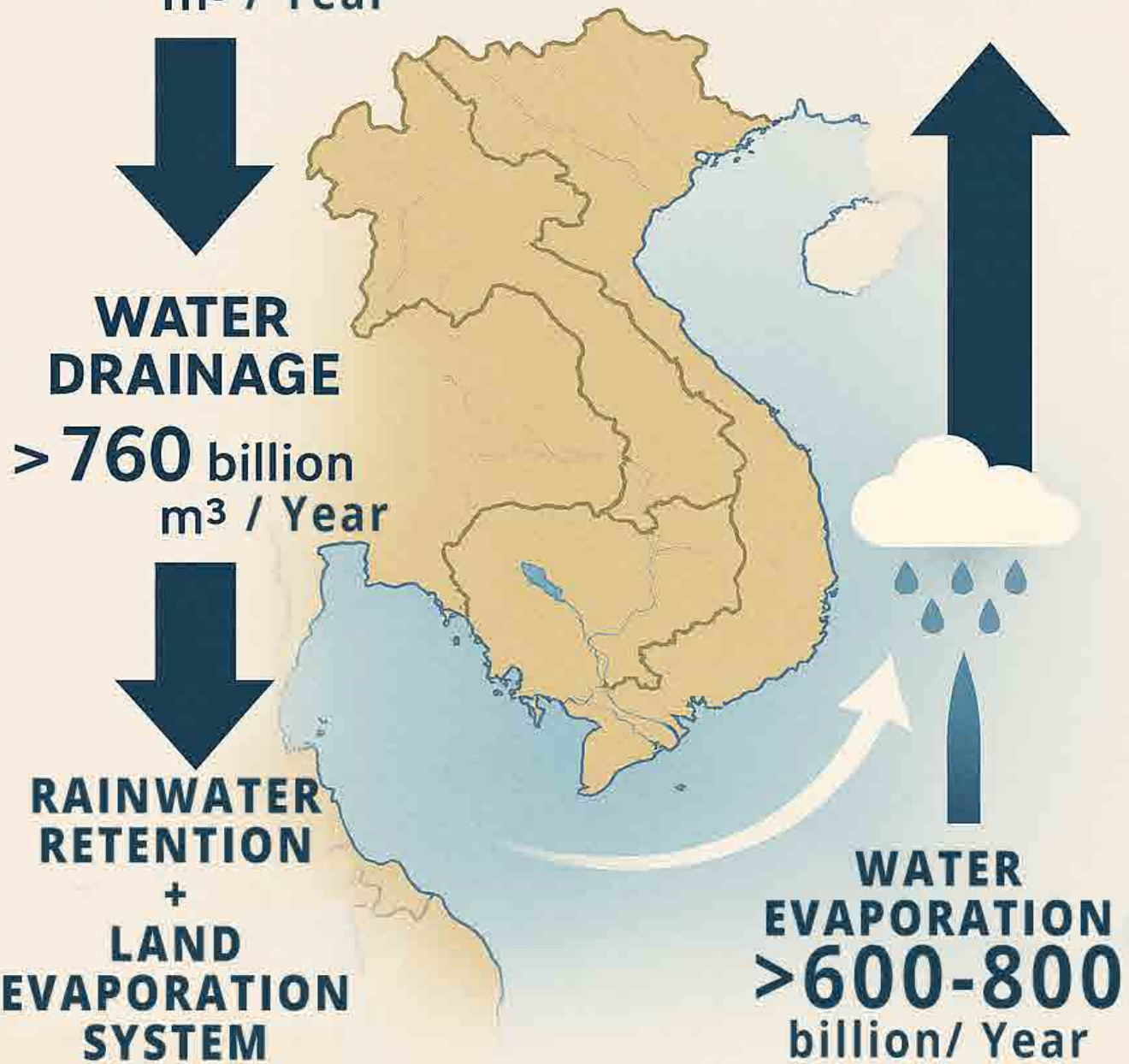


totrade.co/w60

WATER STUPIDITY OF HUMANITY

**WATER
DESALINATION**
> 35 billion
m³ / Year

**SOLVING EARTH
FEWS PROBLEMS.
EXCESS FOR SPACE
EXPLORATION**



**+ CLOUD SEEDING + TYPHOONS REDIRECTION
= ENOUGH WATER FOR THE PLANET**



War Exit Strategy

Enthalpy City

WVLS



totrade.co/w62

IST™ INTERNATIONAL SPACE HUB & GLOBAL SCENARIOS CENTER

MULTI-SCENARIOS
GLOBAL HUB

Tiny Size



IST HUB Footprint
Equivalent to
100km x 100km
Ground Area
(Scalable)

 SOUTHWEST ASIA

 INDIA

INTERNATIONAL SPACE TOWER
(IST) - North of Laos



100km long
distance on land

 AFRICA



Hydroloop Water Transport System by Pipeline

Powered by:
Gravity Pressure Demand

 Increases Water Speed for Electricity Production 



CONTENTS

Two paths ahead	2	Moisture/Temperature.....	27
Earth Warm State by Design ..	3	Misconception.....	28
Hydrocarbons Origin	4	Automated Fruit Tree System....	29
Carbon Demonization	5	The Super Line™	30
Earth's System Interactions 6		Infinite Resources & Energy	31
Atmospheric Water Enthalpy 7		#UGDMN Energy	32
The 6th Ocean	8	ArkNuke™	33
Planetary Battery	9	ArkPort™	34
GCRs Dominate Solar	10	OrbitalLoop™	35
Earth Climate System	11	International Orbital Station IOS™ .	37
4,600 My 31.8B TW Storage	12	IOS™ - Moon	38
Earth Magnetism	13	ZED PAY™	39
Galactic Cosmic Cycles	14	Settlement Framework	40
Scenario 2: The Drivers	15	Unified Platform	41
GCRs Cycles Shape Earth System ..	16	TOTRADE™ Token	42
Design Weakness	17	#UGDMN™ To Viet Nam	43
Earth Near Critical Threshold	18	#UGDMN™ MENA	44
Global Vulnerability Comparison... 20		Planting Prosperity	45
Dubai vs #UGDMN	21	GrowRail™	46
Current FEWS vs Totrade FEWS	22	Cataclysm Preparedness	47
Water Beyond Electricity	23	Solar System Restoration	48
Laos: Resilient Nation Model	24	Infrastructure in Laos	49
Laos: Global Solution Hub ... 25		Asset-Backed Global Yield	50
Laos: designed to capture water	26	Annexes	51