

OREGON STATE PARKS GUIDE 2024



Symbol Key



Beach access



Bicycle trail



Birding/wildlife viewing



Boat launch



Cabin



Cabin - deluxe



Campground



Disc golf course



Dump station



Electric bike



Electric car charging



Fishing



Group camp



Hiker/biker camp



Hiking



Horseback riding



Interpretive exhibit



Marina



Mountain biking



Open year round



Paddling



Parking fee area



Pet-friendly facility



Picnic area



Playground



Reservable facility



Restrooms



Scenic viewpoint



Showers



Swimming



Vault toilet



Waterfall



Wind sports



Yurt



Yurt - deluxe



ADA

A black circle indicates that some, but not all, facilities are accessible according to Americans with Disabilities Act (ADA) standards. It means you can expect an accessible parking space, a clear path of travel to the facility and adherence to established ADA guidelines at that facility. For specific information, call the Oregon State Parks Information Line at 1-800-551-6949 (Oregon Relay for the hearing impaired: dial 7-1-1).

Welcome!

Oregon Parks and Recreation Department (OPRD) is proud to care for Oregon's extraordinary landscapes and rich cultural history. The department serves its visitors and all Oregonians through its properties and programs, and recognizes that the state's resilience and beauty are strengthened by its diverse population. Oregon State Parks are public spaces where all are welcome.

We value and serve everyone, and we are committed to providing safe and equitable access to state parks and agency programs. OPRD will not tolerate racism, harassment, discrimination or intimidation in any form.

Get started

Buy annual day-use parking permits and shop for outdoor gear and apparel here: store.oregonstateparks.org



Visitors can now book same-day campground reservations online statewide at most parks when sites are available. Visit stateparks.oregon.gov for more information.

What's inside

- 2** Before you go...
- 6** Park index by region
 - 8** North Coast
 - 12** Central Coast
 - 18** South Coast
 - 24** Portland/Columbia River Gorge
 - 32** Willamette Valley
 - 38** Southern Oregon
 - 42** Central Oregon
 - 48** Eastern Oregon
- 53** Be a state park steward

Before you go...

What follows is a general overview of rules, policies and things to know when you're planning your trip. Individual parks may have additional or modified rules due to special circumstances. All rates, fees and policies are subject to change without notice.

Visit bit.ly/Stateparks_oregonFAQ for more information.

Park classifications

SRA/SRS: State Recreation Area/Site

Locations with access to a variety of recreational pursuits.

SSV/C: State Scenic Viewpoint/Corridor

Roadside spots and driving routes with a view. Don't forget your camera.

SHS/SHA: State Heritage Site/Area

Sites with important historic, prehistoric and cultural resources that preserve Oregon's history.

SNA/SNS: State Natural Area/Site

Valuable habitats that need your help to stay healthy. Expect more nature and fewer developed facilities.

State Wayside

A small parcel of roadside land with parking, picnic tables and restrooms.

Making a reservation

Reservations are accepted at 40 of the 50 state campgrounds. The rest are first-come, first-served. Check online for the reservation window. Reservations are highly recommended, especially in the summer!

When you make a reservation, you'll be charged in full for each night you plan to stay, plus an \$8 non-refundable reservation fee per site. Once payment is confirmed, your reservation is guaranteed at the rate quoted.

CHANGE your reservation online or over the phone by calling the Reservation Line at 1-800-452-5687 during business hours (8 am-5 pm, Monday-Friday). Changes must be made 3 or more days in advance of your arrival date for most reservations (or 30 days for Day-use/picnic shelters, group camps, and youth camps) and are subject to a transaction fee.

CANCEL your reservation online or by phone. If you cancel within 3 calendar days of your arrival date for most reservations (or 30 days for Day-use/picnic shelters, group camps, and youth camps) OPRD will retain your reservation fee, transaction fee (if any) and first night/day use fee.

Discounts


Oregon State Parks offers free camping and day-use parking to these groups:

- U.S. military veterans with a service-connected disability
- Active duty members of the U.S. military on official leave
- Oregon foster parents, guardians and adoptive foster parents and their children

Benefits are subject to some restrictions. Reservation and extra vehicle fees still apply. We do not have special rates for any other demographic group, such as seniors.

For RVers

Each listing notes the maximum length of campsites if RV camping is allowed; both the RV and any towed vehicles must be able to fit into this space. Some parks have pull-through sites—these are also noted in the listings.

Look for this symbol  to find parks with RV dump stations. Please use these stations to empty full holding tanks rather than campsite connections, which can overflow.

General policies

PARKING: Look for this symbol  to see if you need to display a day-use permit to park a vehicle in the day-use area. However, if you are a registered camper at any Oregon state park, your camping receipt serves as a day-use parking permit for all the days you are registered. 12 and 24-month parking permits that give you unlimited day-use parking at parks that charge a fee are available at some park offices and at store.oregonstateparks.org.

SMOKING: Smoking tobacco in Oregon's state parks is allowed only in personal vehicles, RVs, campsites and portions of day-use parks along state highways that are designated as safety rest areas by the Oregon Department of Transportation.

Please note

All parks have potable water and are open year-round for day use unless otherwise noted.



Some sections of the Oregon Coast Trail may be closed. Updates at bit.ly/OregonCoastTrail

This guide provides information about the most developed and/or frequently visited state parks. It is available in other formats upon request. All information is subject to change without notice. Check website or call 800-551-6949 for most current information.

Camping policies


CHECK-IN AND CHECK-OUT TIMES:

Generally, check-in is 4 p.m. and check-out is 1 p.m. Individual parks may have modified times due to special circumstances. Those will be communicated in your camping receipt.

QUIET HOURS are 10 p.m.–7 a.m.

LENGTH OF STAY is limited to 14 consecutive nights within any 17-night period, or 3 consecutive days in a 7-day period for hiker/biker sites. Campers must leave the park for at least three nights before returning.

CABLE TV: Hookups are available at some RV sites at Beverly Beach and Devil’s Lake. There is an extra charge of \$1 per night. Hookups are also available in some yurts at Harris Beach.

DUMP STATIONS: This symbol  indicates if dump stations are available at a location. Please use these stations to empty full holding tanks rather than campsite connections, which can overflow.

SITE CAPACITY: Generally, no more than eight overnight campers are allowed at each site. Park managers have the discretion to raise or lower that number, depending upon circumstances at the campground.

EXTRA VEHICLES: Campsite costs generally include one vehicle per site (or two motorcycles), except in walk-in or hiker/biker sites. Additional vehicles (which cannot be RVs, campers or tent trailers) are subject to a \$7 charge per vehicle per night to offset the costs of noise control and maintenance

of the park grounds. The maximum number of vehicles allowed at a campsite is determined by the park manager, depending upon conditions in the park; some parks have a routine two-vehicle limit.

The extra vehicle charge does not apply to a vehicle towed into the campground with a legal towing device. Check listings for driveway length; both the RV and any towed vehicles must be able to fit into this space.

CAMPFIRES: Firewood is for sale at most campgrounds. Fires are permitted only in provided fire rings and barbecue grills, or on portions of the beach designated for campfires (look for signs). Park managers may temporarily restrict or prohibit fires due to hazardous conditions, such as when a wildfire is burning in the area.

FIREWOOD: To prevent the introduction of pests and plant diseases, leave your firewood at home. Buy it where you burn it.

COOKING: For safety reasons, open fires, portable heating devices and stoves are not allowed inside park buildings, including yurts, cabins and tepees (microwaves are provided in deluxe yurts and cabins).

Visiting with your pet

Pets are welcome at all state parks unless otherwise noted. They need to be physically restrained at all times, which means you must be holding them, holding onto their collar or have them on a leash no longer than six feet. The exceptions are if your pet is in a designated off-leash area (parks with these facilities are noted in the listings); inside your vehicle, tent or pet-friendly yurt or cabin; or on designated beaches. In these cases, they must be under voice control and within sight. Please clean up after your pet.

DOG-FRIENDLY BEACHES: Generally, dogs can run free on Oregon beaches, unless posted otherwise. You must carry a leash, and your dogs must be under voice control.

To protect the western snowy plover—a threatened shorebird—during nesting season, pets are not permitted on some beaches from March 15-Sept. 15. For more information visit oregon.gov/plovers



PET-FRIENDLY YURTS AND CABINS allow up to two pets (dogs or cats only) with a maintenance fee of \$10 per night.

SERVICE ANIMALS: In keeping with the Americans with Disabilities Act (ADA), a service animal is defined as a dog that is trained to work or perform tasks for the benefit of an individual with a disability. (Providing emotional support or deterring crime are not considered qualifying tasks.) Except under special conditions, service animals must also be restrained while in state parks. Learn more at bit.ly/pawsitiveORparks



Sunset Beach SRS

Park index by region:



Locations with campgrounds are noted in bold on this page.

Locations marked with have hiker/biker campsites along the Oregon Coast Trail.

Locations marked with have bivouac sites.

North Coast 8

- Arcadia Beach SRS
- Bob Straub State Park
- Bradley SSV
- Cape Kiwanda SNA
- Cape Lookout State Park**
- Cape Meares SSV
- Clay Myers SNA
- Del Rey Beach SRS
- Ecola State Park
- Fort Stevens State Park**
- Hug Point SRS
- Manhattan Beach SRS
- Munson Creek Falls SNS
- Neskowin Beach SRS
- Nehalem Bay State Park**
- Oswald West State Park
- Oceanside Beach SRS
- Saddle Mountain SNA
- Sunset Beach SRS
- Symons SSV
- Tolvana Beach SRS

Central Coast 12

- Agate Beach SRS
- Beachside SRS**
- Beverly Beach State Park**
- Boiler Bay SSV
- Brian Booth State Park
- Carl G. Washburne Memorial State Park**
- D River SRS
- Darlingtonia SNS
- Devil's Lake SRA**
- Devil's Punchbowl SNA
- Driftwood Beach SRS
- Ellmaker State Wayside
- Fishing Rock State Park
- Fogarty Creek SRA
- Gleneden Beach SRS
- Governor Patterson Memorial SRS
- Heceta Head Lighthouse SSV
- Jessie M. Honeyman Memorial State Park**
- Lost Creek SRS
- Muriel O. Ponsler Memorial SSV
- Neptune SSV
- Otter Crest SSV
- Roads End SRS
- Rocky Creek SSV
- Seal Rock SRS
- Smelt Sands SRS
- South Beach State Park**
- Stonefield Beach SRS
- Tokatee Klootchman SNS
- W.B. Nelson SRS
- Whale Watching Center
- Yachats SRA
- Yaquina Bay SRS

South Coast 18

- Alfred A. Loeb State Park**
- Arizona Beach SRS
- Bandon SNA
- Bolon Island Tideways SSC
- Bullards Beach State Park**
- Cape Arago State Park
- Cape Blanco State Park**
- Cape Sebastian SSC
- Coquille Myrtle Grove SNS
- Crissey Field SRS
- Face Rock SSV
- Golden and Silver Falls SNA
- Harris Beach State Park**
- Hoffman Memorial State Wayside
- Humbug Mountain State Park**
- McVay Rock SRS
- Ophir SRS
- Otter Point SRS
- Paradise Point SRS
- Pistol River SSV
- Port Orford Heads State Park
- Samuel H. Boardman SSC
- Seven Devils SRS
- Shore Acres State Park
- Sisters Rock SRS
- Sunset Bay State Park**
- Tseriadun SRS
- Umpqua Lighthouse State Park**
- Umpqua SSC
- William M. Tugman State Park**
- Winchuck SRS

Portland/Columbia River Gorge 24

- Ainsworth State Park**
- Bald Peak SSV
- Banks-Vernonia State Trail
- Benson SRA

Bonnie Lure SRA
Bridal Veil Falls SSV

Champoeg SHA

Crown Point SSC
Dabney SRA

Government Island SRA

Guy W. Talbot State Park
John B. Yeon SSC
Koberg Beach SRS

L.L. Stub Stewart State Park

Lewis and Clark SRS
Mayer State Park

Memaloose State Park

Milo McIver State Park

Mitchell Point Trailhead
Molalla River State Park
Portland Women's Forum SSV
Rooster Rock State Park
Rowena Crest Overlook
Shepperd's Dell SNA
Starvation Creek State Park
Tryon Creek SNA

Viento State Park

Wapato Access
Willamette Stone SHS

Historic Columbia River Highway State Trail

Bridge of the Gods Trailhead
Mark O. Hatfield Trailhead East
Mark O. Hatfield Trailhead West
Toothrock Trailhead
Wyeth Trailhead

Willamette Valley 32

Alderwood State Wayside
Ben and Kay Dorris SRS

Detroit Lake SRA

Mongold Day-Use Area
Dexter SRS
Elijah Bristow State Park
Erratic Rock SNS

Fall Creek SRA

Cascara Campground
Fisherman's Point Group Camp
North Shore Day-Use
Winberry Day-Use

Fort Yamhill SHA

Jasper SRS
Jennie B. Harris SRS
Lowell SRS

Luckiamute SNA

Maud Williamson SRS

Pengra Access

Sarah Helmick SRS

Silver Falls State Park

Spring Valley Access
State Capitol State Park
Thompson's Mills SHS
Willamette Mission State Park

Southern Oregon 38

Booth SSC

Chandler State Wayside

Collier Memorial State Park

Fort Rock SNA

Golden SHS

Goose Lake SRA

Illinois River Forks State Park

Jackson F. Kimball SRS

OC&E Woods Line State Trail
TouVelle SRS

Valley of the Rogue State Park

Central Oregon 42

Cline Falls SSV

Cottonwood Canyon State Park

Deschutes River SRA

LaPine State Park

Ochoco SSV
Peter Skene Ogden SSV
Pilot Butte SSV

Prineville Reservoir State Park

Jasper Point Campground
Smith Rock State Park **Δ**

The Cove Palisades State Park

Crooked River Campground
Deschutes River Campground

Tumalo State Park

Warm Springs SRS
White River Falls State Park

Eastern Oregon 46

Bates State Park

Battle Mountain Forest SSC
Blue Mountain Forest SSC

Catherine Creek State Park

Clyde Holliday SRS

Emigrant Springs SHA

Farewell Bend SRA

Hat Rock State Park

Hilgard Junction State Park

Iwetemlaykin SHS

Kam Wah Chung SHS

Lake Owyhee State Park

Minam SRA

Ontario SRS

Pete French Round Barn SHS

Red Bridge State Wayside

Succor Creek SNA

Sumpter Valley Dredge SHA

Ukiah-Dale Forest SSC

Unity Lake SRS

Wallowa Falls Campground

Wallowa Lake Highway Forest SSC

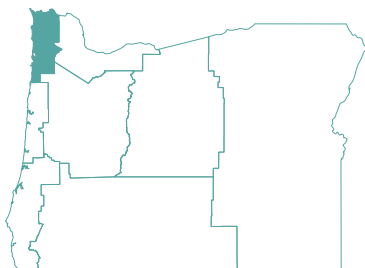
Fountain Wayside

Johnson Timber Wayside

Wallowa River Wayside

Wallowa Lake State Park

North Coast



Campgrounds with Day-use Facilities

Cape Lookout State Park



On Whiskey Creek Road off Hwy 131, 11 mi. SW of Tillamook
503-842-3182

38 full-hookup, 1 electrical, 170 tent, 13 yurts, 6 deluxe cabins, 2 group tent areas, 1 group picnic area with shelter. Max. site 60'

Includes Netarts Spit, Cape Lookout Headland, 5½-mi. of beach, 7 mi. of hiking trails including nature trail and 2½-mi. trail to end of cape for whale watching. Dump station open year-round.

Fort Stevens State Park



On Ridge Rd. off U.S. 101, 10 mi. W of Astoria
503-861-3170

170 full-hookup, 300 electrical, 6 tent, 9 primitive, 15 yurts, 11 deluxe cabins, 2 picnic shelters. Max. site 69', some pull-through

Historic site at mouth of Columbia River with museum and remnants of military fort. Part of Lewis and Clark National and State Historical Park. 9 mi. of biking trails, 6 mi. of hiking. Remains of Peter Iredale shipwreck. Columbia Shores disc golf course.

Nehalem Bay State Park



34600 Garey St. off U.S. 101, 3 mi. S of Manzanita
503-812-0650

265 electrical, 6 fly-in primitive, horse camp (17 primitive sites with two-stall corrals, some pull-through), 18 yurts with ramps for accessibility, meeting hall, group picnic area. Max. site 54'

Spit of land separating ocean and Nehalem Bay at foot of Neahkahnie Mtn. (elev. 1,661'). 6-mi. equestrian trail, 2-mi. hiking/biking path. Crabbing and fishing on bay.

Day-use Parks

Arcadia Beach SRS



On U.S. 101, 3 mi. S of Cannon Beach
503-812-0650

No drinking water

More than a mile of beach between two headlands. Tidepooling and surfing.



Fort Stevens State Park

ASTORIA
Columbia River
Bradley SSV
30

WARRENTON

Sunset Beach SRS

Del Rey Beach SRS

SEASIDE

Ecola State Park

CANNON BEACH

Tolvana Beach SRS

Arcadia Beach SRS

Hug Point SRS

Oswald West State Park

MANZANITA

Nehalem Bay State Park

Manhattan Beach SRS

ROCKAWAY BEACH

Cape Meares SSV

Oceanside Beach SRS

Symons SSV

Wilson River

TILLAMOOK

Munson Creek Falls SNS

Cape Lookout State Park

Clay Myers SNA

Cape Kiwanda SNA

Bob Straub State Park

PACIFIC CITY

Nestucca River

Neskowin Beach SRS

101

22



Coastal recreation activities may be restricted during Western Snowy Plover nesting season. Check oregon.gov/plovers

North Coast

Bob Straub State Park



On Sunset Dr. off U.S. 101, 1 mi. S of Pacific City

Broad beaches on Nestucca Bay sand spit. 4 mi. of hiking and horseback riding trails (equestrian access from county boat ramp parking lot).

Bradley SSV



On U.S. 30, 22 mi. E of Astoria

Overlooks Columbia River.

Cape Kiwanda SNA



On McPhillips Dr. off U.S. 101, 1 mi. N of Pacific City
Potable water and restrooms at county parking lot

Tidepools, dunes and wave-sculpted cliffs that are fenced off for safety on Three Capes Scenic Loop. Whale watching site.

Cape Meares SSV



On Cape Meares Lighthouse Dr. off U.S. 131, 13 mi. W of Tillamook

Free tours of 1890s lighthouse May–Oct. 3 mi. of hiking trails

Opportunities to see colonies of nesting sea birds, whales, seals, and sea lions. Home of the Octopus Tree (an Oregon Heritage Tree) and Big Spruce (the largest Sitka spruce in the state). Next to Cape Meares National Wildlife Refuge.

Clay Myers SNA



On Sandlake Rd. off U.S. 101, 5 mi. N of Pacific City
No potable water

Coastal island estuary on Three Capes Scenic Loop with 1½ mi. of hiking trails.

Del Rey Beach SRS



On Highland Ln. off U.S. 101, 4½ mi. N of Seaside
No potable water

Short walk to broad, sandy beach.

Ecola State Park



On Ecola State Park Rd. off U.S. 101, 2 mi. N of Cannon Beach
503-812-0650

Primitive hiker camp for Oregon Coast Trail through-hikers, 1 group picnic shelter

9 mi. of coastline along Tillamook Head. 10 mi. of trails, including 8-mi. segment of Oregon Coast Trail and 2½-mi. Clatsop Loop Trail. Views of offshore lighthouse. Whale watching site. Great tidepooling at Indian Beach. No overnight parking.

Hug Point SRS



On U.S. 101, 5 mi. S of Cannon Beach
503-812-0650

No water

Historic wheel tracks carved into rock where stagecoaches “hugged” the headland. Natural caves.

Manhattan Beach SRS



On U.S. 101, 2 mi. N of Rockaway Beach
503-812-0650

Wind-sheltered picnic sites with short trail to beach.

Munson Creek Falls SNS



On Munson Creek Rd. off U.S. 101, 6 mi. S of Tillamook

No potable water, no restrooms

¼-mi. trail to viewpoint of the highest waterfall (319') in Coast Range. Salmon spawning in fall and winter. No RVs or trailers allowed.

Neskowin Beach SRS



On U.S. 101, 13 miles N of Lincoln City in Neskowin

Wayside with short beach access trail. Close to Cascade Head Trail and canoeing/kayaking on Nestucca Bay.

Oceanside Beach SRS



On Rosenberg Loop off U.S. 131 in Oceanside, 11 mi. W of Tillamook

Views of Three Arch Rocks National Wildlife Refuge. Beachcombing, agate hunting, tidepooling.

Oswald West State Park



*On U.S. 101, 9 mi. S of Cannon Beach
503-812-0650*

16 mi. of trails, through old-growth forest to the tip Cape Falcon or up Neahkahnie Mountain for spectacular ocean vistas. Includes 13 mi. of Oregon Coast Trail. Necarney Creek Bridge destroyed in storm; OCT route through the park is on the beach. Secluded beaches. Popular for surfing. Limited shoreline fishing and intertidal harvest allowed; see myodfw.com for rules.

Saddle Mountain SNA



*On Saddle Mtn. State Park Rd. off U.S. 26, 14 mi. E of Cannon Beach
503-812-0650*

No water

Steep, challenging 2 ½-mi. trail to summit (elev. 3,283') or short Humbug Mtn. Trail. Fields of wildflowers May–July. Road not suitable for RV. Day-use only; absolutely no overnight camping or parking.

Sitka Sedge SNA



*On Sandlake Rd. off U.S. 101, 5 mi. N. of Pacific City
Restrooms*

3½ mi. of trails looping through tidal flats, saltwater marshes and forested dunes in route to the beach. Bird watching is very popular at this park. There are also nesting season beach restrictions for Snowy Plovers. Clamming and fishing. Limited parking.

Sunset Beach SRS



*On Sunset Beach Ln. off U.S. 10, 6 mi. N of Seaside
No potable water*

Part of Lewis and Clark National and State Historical Park. Views of Cape Disappointment to north and Ecola State Park to south. West trailhead of 6½-mi. Fort-to-Sea Trail. ⅓-mi. boardwalk leading to viewing platform.

Symons SSV



*On U.S. 131, 9 mi. W of Tillamook
No potable water or restrooms*

Pull-off with ocean views.

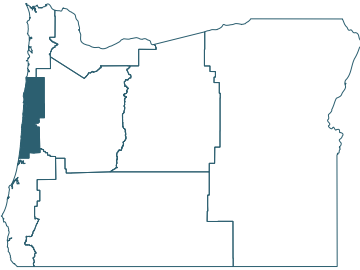
Tolovana Beach SRS



*On W Warren Way off U.S. 101, 1 mi. S of Cannon Beach
503-812-0650*

Views of Haystack Rock.

Central Coast



Campgrounds with Day-use Facilities

Beachside SRS



On U.S. 101, 4 mi. S of Waldport
541-563-3220

31 full-hookup, 42 tent, 2 yurts. Max. site 40'

Campsites are just a short walk to broad, sandy beach. Close to tidepools at Seal Rock.

Beverly Beach State Park



On U.S. 101, 7 mi. N of Newport
541-265-9278

47 full-hookup, 73 electrical, 126 tent, 21 yurts, 3 group tent areas, yurt meeting hall. Max. site 57', some pull-through

Sandy beach between Yaquina Head and

Otter Rock. Interpretive center and 1-mi. nature trail. Close to lighthouses, Oregon Coast Aquarium, and wildlife viewing areas.

Carl G. Washburne Memorial State Park



On U.S. 101, 14 mi. N of Florence
541-547-3416

50 full-hookup, 5 electrical, 7 walk-to, 2 yurts. Max site 54'

Whale watching, tidepooling, beachcombing. 6-mi. round-trip trail to Heceta Head Lighthouse. 5 mi. of beach.

Devil's Lake SRA



On NE 6th Dr. off U.S. 101 in Lincoln City
541-994-2002

25 full-hookup, 5 electrical, 50 tent, 10 yurts. No dump station. No day use. Max. site 55'

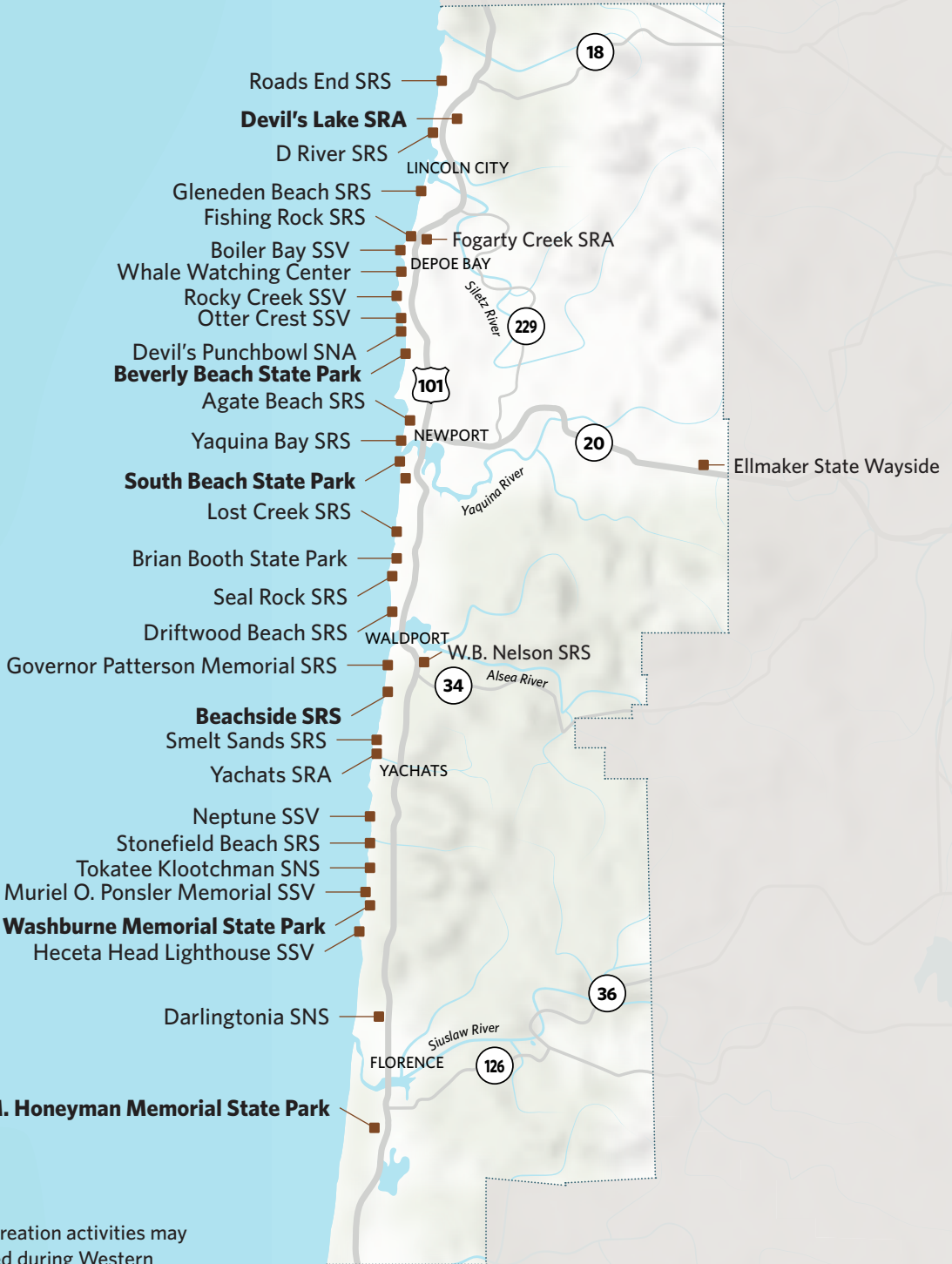
Close to shopping, entertainment, and beach. Full and electrical sites have cable TV connections. Boat moorage slips (no launch sites).

East Devil's Lake State Park



Off S. East Devils Lake Rd. in Lincoln City
541-994-2002

10 min. drive from the campground, on south side of Devil's Lake. ODFW-designated wildlife viewing area with picnic and boat launch facilities.



Coastal recreation activities may be restricted during Western Snowy Plover nesting season. Check oregon.gov/plovers

On U.S. 101, 5 mi. N of Florence

Only state park dedicated to protecting a plant species—the carnivorous 2-3' tall cobra lily. ½-mi. boardwalk trail.

Devil's Punchbowl SNA



On First St. off U.S. 101, 8 mi. N of Newport

Hollow rock formation with churning surf. Tidepooling among marine gardens. Whale watching site.

Driftwood Beach SRS



On U.S. 101, 3 mi. N of Waldport

Wide, sandy beach and picnic sites among shore pines.

Ellmaker State Wayside



On U.S. 20, 23 mi. W of Corvallis

Picnic spot between Newport and Corvallis. Wayside owned by OPRD, managed by Oregon Travel Center.

Fishing Rock SRS



On Fishing Rock Dr. off U.S. 101, 1 mi. S of Lincoln Beach

No potable water, no restrooms

Hidden spot with ½-mi. trail to panoramic ocean viewpoint.

Fogarty Creek SRA



On U.S. 101, 2 mi. N of Depoe Bay

Picnic area with shelter. Birding, tidepooling.

Gleneden Beach SRS



On U.S. 101, 7 mi. S of Lincoln City

Surfing, seal and sea lion viewing. Picnic shelter.

Governor Patterson Memorial SRS



On U.S. 101, 1 mi. S of Waldport

Beach near mouth of Alsea Bay. Storm and whale watching, windsurfing, crabbing, seal viewing.

Heceta Head Lighthouse SSV



On U.S. 101, 13 mi. N of Florence

541-547-3416

Sheltered beach with picnic tables nearby. Short trail to assistant lightkeeper's house (now a B&B) and historic lighthouse (open for tours depending upon weather and staffing). Tidepools and caves. Seabird nesting area. Whale watching.

Lost Creek SRS



On U.S. 101, 7 mi. S of Newport

No potable water

Beachcombing and whale watching.

Muriel O. Ponsler Memorial SSV



On U.S. 101 16 mi. N of Florence

No potable water or restrooms

Five miles of sandy beach. Whale watching and beachcombing.

Central Coast

Neptune SSV



On U.S. 101 3 mi. S of Yachats
No potable water

Four pull-offs south of Cape Perpetua. Tidepooling, whale watching, agate hunting, seal and sea lion viewing.

Otter Crest SSV



On Otter Crest Loop off U.S. 101, 10 mi. N of Newport
No potable water

Whale watching site on Cape Foulweather. Views of Devil's Punchbowl. Small gift shop and interpretive center.

Roads End SRS



On NW Logan Rd. off U.S. 101, 1 mi. N of Lincoln City

Sheltered beach. Headland with hidden cove accessible at low tide just north of park. Tidepooling, sailboarding, sea bird viewing.

Rocky Creek SSV



On U.S. 101, 2 mi. S of Depoe Bay

Forested bluff overlooking ocean. Whale watching site.

Seal Rock SRS



On U.S. 101, 10 mi. S of Newport

Wayside with offshore rock formations and tidepools.

Smelt Sands SRS



On Lemwick Ln. off U.S. 101 in Yachats

Trailhead for historic 804 Trail (¾-mi. north segment and 1-mi. south segment). Tidepooling and whale watching. Annual smelt run.

Stonefield Beach SRS



On U.S. 101, 6 mi. S of Yachats
No potable water, no restrooms

Broad, sandy beach.

Tokatee Klootchman SNS



On U.S. 101, 17 mi. N of Florence
No potable water, no restrooms

Ocean viewpoint and whale watching site.

W.B. Nelson SRS



On OR-34/East Alsea Hwy., 1 mi. E of Waldport
No potable water

Freshwater lake and scenic wetland area. Small fishing dock extends into Eckman Lake.

Whale Watching Center



On U.S. 101 in Depoe Bay
541-765-3304

Home of Oregon Whale Watch program. Interpretive exhibits.

Yachats SRA



On Ocean View Dr. via West 2nd St. off U.S. 101 in Yachats

Tidepooling and whale watching.
Accessible observation deck.

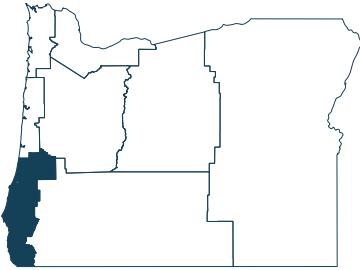
Yaquina Bay SRS



*On U.S. 101 in Newport
541-265-5679*

Historic lighthouse open for self-guided tours (call 541-265-4560 for hours or to schedule guided tour).
Near Hatfield Marine Science Center and Oregon Coast Aquarium.

South Coast



100 full-hookup, 80 electrical, 8 horse, 13 yurts (6 pet-friendly), hiker-biker sites, meeting hall, 2 picnic shelters. Max. site 64'

Large, family-oriented park at mouth of Coquille River. Tours of historic lighthouse mid-May–Sept. 12 mi. of hiking and equestrian trails to dunes. Across from Bandon Marsh National Wildlife Refuge and Bandon-by-the-Sea with shops and restaurants. Fishing and crabbing on river.

Cape Blanco State Park



On Cape Blanco Rd. off U.S. 101, 9 mi. N of Port Orford
541-332-6774

50 electrical, horse camp (6 double and 2 quad corrals), 4 cabins (2 pet-friendly), 3 full-hookup sites, Max. site 80'

8 mi. of hiking trails and 7 mi. of horse trails. 150 acres of open riding. Black sand beach. Fishing on Sixes River. Tours of historic Hughes House May 1-Sept 30, Wednesday-Monday, 10 a.m. - 3:30 p.m. (closed Tuesdays). Lighthouse tours offered on a limited basis; please visit the Cape Blanco Historical Society website or Facebook page for more information.

Harris Beach State Park



On U.S. 101, 1 mi. N of Brookings
541-469-2021

62 full-hookup, 29 electrical, 54 tent, 6 yurts (3 pet-friendly). Max. site 50'

2 mi. of hiking trails, ½-mi. biking/pedestrian path. Views of Oregon's largest offshore island, Bird Island, a wildlife sanctuary and breeding ground for puffins. Tidepooling and beachcombing.

Campgrounds with Day-use Facilities

Alfred A. Loeb State Park



On N Bank Chetco River Rd. off U.S. 101, 8 mi. E of Brookings
541-469-2021

48 electrical, 3 cabins (1 pet-friendly), Max. site 56'

Shady campground on Chetco River, nestled in a protected grove of myrtlewood. Gravel boat ramp for river access. Day-use picnic areas. 1 mi. from Forest Service Redwood Trail.

Bullards Beach State Park



On U.S. 101, 2 mi. N of Bandon
541-347-2209



South Coast

Humbug Mountain State Park



On U.S. 101, 6 mi. S of Port Orford
541-332-6774

35 electrical, 56 tent. Max. site 95', some pull-through

Campground surrounded by forested hills. 5½-mi. loop trail to summit of Humbug Mtn. (elev. 1,756'). 2½-mi. Old Hwy 101 Trail is a section of the Oregon Coast Trail. Day-use area includes restrooms and reservable gazebo (100 people max) with a hiking trail that connects to Old Hwy 101 Trail.

Sunset Bay State Park



On Cape Arago Hwy. off U.S. 101, 12 mi. SW of Coos Bay
541-888-4902

25 full-hookup, 30 electrical, 65 tent, 8 yurts (4 pet-friendly), 1 group tent area, meeting hall, group picnic area. Max. site 51'

Bay-sheltered beach. 10 mi. of hiking trails connect to Shore Acres SP and Cape Arago SP with views of Gregory Point and Cape Arago lighthouse. Golf course nearby.

Umpqua Lighthouse State Park



On Lighthouse Rd. off U.S. 101, 3 mi. S of Reedsport
541-271-4118

8 full-hookup, 8 electrical, 20 tent, 8 yurts (6 deluxe), 2 cabins. Avg. site 40'

Near Oregon Dunes National Recreation Area and an historic lighthouse managed by Umpqua Valley Museums. 1-mi. hiking trail. Whale watching site.

William M. Tugman State Park



On U.S. 101 8 mi. S of Reedsport
541-759-3604

90 electrical, 16 yurts (8 pet-friendly), picnic shelter. Max. site 50'

Freshwater lake with 4 mi. hiking/biking trail. ADA kayak launch near accessible parking. Close to Oregon Dunes National Recreation Area. Picnic gazebo surrounded by green lawn.

Day-use Parks

Arizona Beach SRS



On U.S. 101, 11 mi. S of Port Orford

1 group camp (up to 10 RVs under 30' or 20 vehicles; no hookups)

Stretch of sand between two headlands. Wildlife viewing (elk and waterfowl) on creek wetlands. Fishing on Arizona Pond open to youth only.

Bandon SNA



On Beach Loop Rd. off U.S. 101, 5 mi. S of Bandon

No potable water

Three beach waysides with ¼-mi. hiking trail. No camping within city limits.

Bolon Island Tideways SSC



On U.S. 101, ½ mi. N of Reedsport

No potable water or restrooms

Island in Umpqua River, ½-mi. hiking trail with opportunities to see nesting cormorants.

Cape Arago State Park



On Cape Arago Hwy. off U.S. 101, 14 mi. SW of Coos Bay

No potable water

Opportunity to view sea birds and offshore colonies of seals and sea lions at Shell Island (part of Oregon Islands National Wildlife Refuge). Trails lead to Shore Acres SP and Sunset Bay SP.

Cape Sebastian SSC



On U.S. 101, 7 mi. S of Gold Beach

No potable water or restrooms

1½-mi. trail to tip of cape with panoramic views. Whale watching.

Coquille Myrtle Grove SNS



On Powers Hwy./OR-542 off OR-42, 14 mi. S of Myrtle Point

No potable water

Swimming hole on Coquille River with hand-launch boating.

Crissey Field SRS



On U.S. 101, 5 mi. S of Brookings

40-acre park with easy 1½-mi. trail and welcome center between California border and Winchuck River. Hours vary—call 541-469-4117 or 541-469-0224.

Face Rock SSV



On Beach Loop Dr. off U.S. 101, 1 mi. SW of Bandon

Cliff viewpoint overlooking ocean and Face Rock with short trails to beach and rocky intertidal areas. Whale watching site.

Golden and Silver Falls SNA



On Glen Creek Rd. 24 mi. NE of Coos Bay

No potable water

2 mi. of hiking trails, including 1½-mi. trail through old-growth forest to top of 100' Golden Falls.

South Coast

Hoffman Memorial State Wayside



On Coos Bay-Roseburg Hwy./OR-42, 3 mi. S of Myrtle
No potable water

Shaded myrtlewood grove.

McVay Rock SRS



On Oceanview Dr. off U.S. 101, 2 mi. S of Brookings
No potable water, no restrooms

Hidden park used for surf fishing, clamming, whale watching and beachcombing. 9-hole disc golf course. Fenced off-leash area.

Ophir SRS



On U.S. 101, 10 mi. N of Gold Beach

Picnic area with wide, sandy beach and views of sea stacks.

Otter Point SRS



On Old Coast Rd, off U.S. 101, 4 mi. N of Gold Beach
No potable water or restrooms

Trails overlook pristine beaches and sandstone formations.

Paradise Point SRS



Off Hwy 101, 2 mi. N of Port Orford turn west on Paradise Point Rd. and follow road to end
No potable water

Wayside with coastal vista from Port Orford Heads to Cape Blanco. Beachcombing, agate hunting, and sunset viewing. No RV turnaround in parking lot.

Pistol River SSV



On U.S. 101 11 mi. S of Gold Beach
No potable water, no restrooms

Dunes and ponds with waterfowl and shorebirds. Popular windsurfing spot.

Port Orford Heads State Park



W on 9th St. in Port Orford. Follow signs

Trails along ocean bluffs with views of offshore rocks and coves. Historic Coast Guard Lifeboat Station and Museum open May-Sep 10 a.m.-3:30 p.m. (closed Tuesdays).

Samuel H. Boardman SSC



On U.S. 101 N of Brookings
No potable water

12-mi. stretch of forested waysides connecting coastal cliffs and beaches. 18 mi. of Oregon Coast Trail. 300-yr.-old Sitka spruce trees.

Seven Devils SRS



On Seven Devils Rd. off U.S. 101, 10 mi. N of Bandon
No potable water

Out-of-the-way beach popular for agate hunting.

Shore Acres State Park



On Cape Arago Hwy., 13 mi SW of Coos Bay
No potable water

Former estate of timber/shipping magnate

with 7 acres of formal gardens. Gift shop and ocean observation building. Whale watching site. Hosts Holiday Lights display each winter. Open 8 am–dusk. No dogs.

Sisters Rock SRS



On U.S. 101, 14 mi. S of Port Orford
No potable water, no restrooms

Secluded beach access with rock features. Short trail down to sea cave. Tidepooling.

Tseriadun SRS



W on 12th St. in Port Orford. Follow to end.
No potable water

On south side of Garrison Lake. Wave watching, beachcombing and agate hunting.

Umpqua SSC



On OR-38, 10 mi. E of Reedsport
No potable water

Small park with boat ramp on Umpqua River.

Winchuck SRS



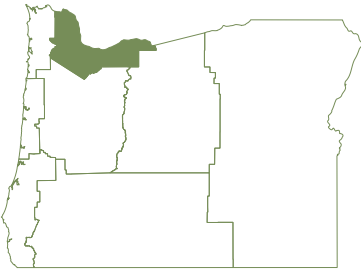
On U.S. 101, 5 mi. S of Brookings
No potable water, no restrooms

7-acre park with access to Winchuck River and ocean.



Port Orford Heads State Park

Portland/ Columbia River Gorge



Campgrounds with Day-use Facilities

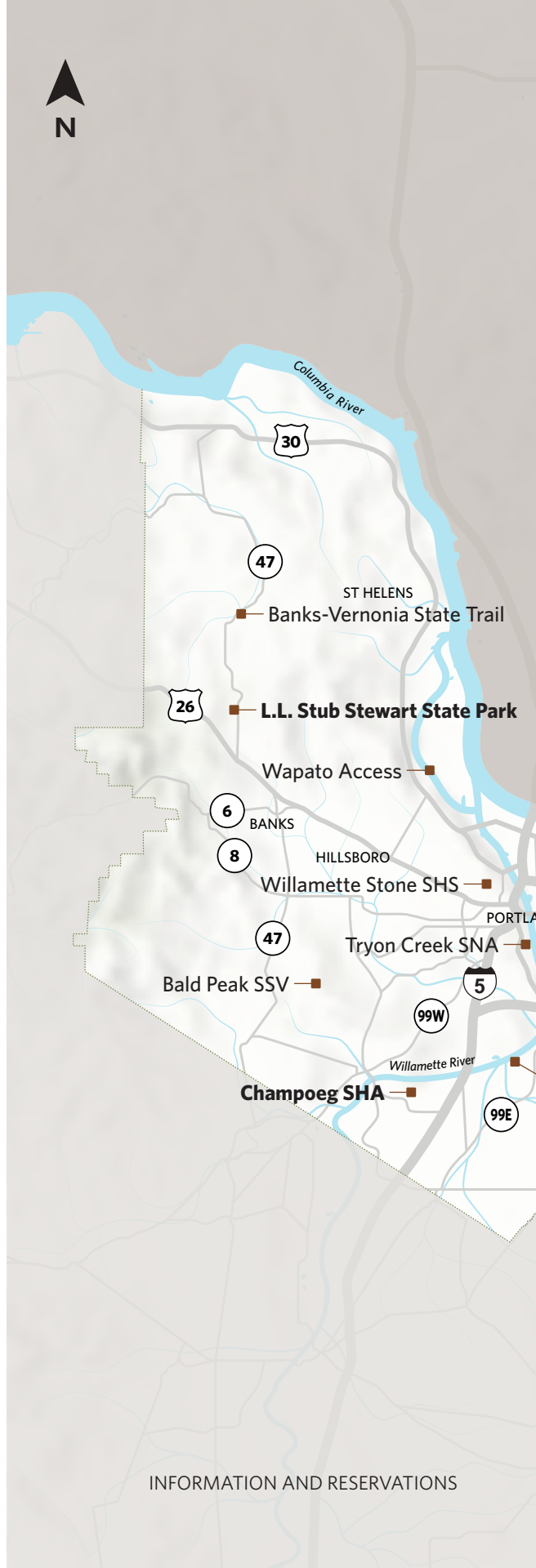
Ainsworth State Park



On E Historic Columbia River Hwy., 18 mi. E of Troutdale
(exit #35 off I-84)
503-695-2261

40 full-hookup, 6 walk-in tent, 7 hiker/
biker. Max. site 60', some pull-through

Campground in forest setting.
Connections to many Gorge trails. Day-
use area and picnicking located ¼ mi.
W of campground. Open seasonally
(mid-March to end of Oct.).





6.5 miles west passing Starvation Creek and continuing to Wyeth. Paved, accessible trail goes 2 miles east to Perham Creek (does not connect to Mitchell Point until 2027).

Day-use Parks

Bald Peak SSV



On SW Bald Peak Rd. off OR-219/NE Hillsboro Hwy., 9 mi. N of Newberg

No potable water

Hillside with views of Willamette Valley and Cascades.

Banks-Vernonia State Trail



Off U.S. 26 and OR-47 between the towns of Banks and Vernonia

Forested 21-mi. hiking, biking, and equestrian trail with views of Coast Range. Picnic shelter and historic train trestle at Buxton trailhead. Drinking water at L.L. Stub Stewart State Park and Banks trailhead. Always use slower speeds while biking, remember slower traffic has the right of way, announce/yield/slow when overtaking other visitors on the left.

Benson SRA



On I-84 30 mi. E of Portland (eastbound access only from exit #30)

Drinking water and restrooms not available in winter

Lake offers swimming, trout fishing, and non-motorized boating (boats must be carried a short distance). Paved path

from parking lot to accessible fishing dock. Reservable picnic shelter.

Bonnie Lure SRA



On Dowty Rd. off OR-224, 6 mi. N of Estacada

No potable water, no restrooms

Bank fishing spot along Eagle Creek. ½-mi. hiking trail.

Bridal Veil Falls SSV



On E Historic Columbia River Hwy., 15 mi.

SE of Troutdale (exit #28 off I-84)

Paved, accessible ½-mi. loop interpretive trail to Gorge overlook. Lower 0.6-mi. round-trip trail to beautiful 120' waterfall.

Crown Point SSC



On Crown Point Hwy. off I-84, 8 mi. E of Troutdale

503-695-2261

Gorge overlook with historic Vista House. Interpretive displays, espresso bar, and gift shop. Open weekends year-round, weather permitting (call 503-695-2261 for hours).

Dabney SRA



On E Historic Columbia River Hwy., 4 mi. SE of Troutdale

Sandy beach popular for swimming, rafting, tubing, and picnicking spot with reservable picnic shelter. 1 mi. of nature trails. No pets or alcohol allowed. Life jackets recommended. Life jacket loaner station on site. Challenging 18-hole disc golf course.

Portland/Columbia River Gorge

Government Island SRA



In Columbia River near I-205 bridge
503-281-0944

No potable water

Series of river islands accessible only by boat. Primitive camping along 17 mi. of shoreline. No designated sites: camp below vegetation line. Interior of island is protected (permit required). Two boat docks, floating tie-up, and picnic shelter.

Guy W. Talbot State Park



On Latourell Rd. off Columbia River Hwy., 12 mi. E of Troutdale

No potable water or restrooms in winter

Secluded picnicking site. Main trailhead for 225' Lower Latourell Falls (short trail located on Historic Columbia River Hwy. underneath bridge) with extension to 134' Upper Latourell Falls (2-mi. loop). Lower trailhead with reservable picnic shelter and restrooms ¼ mi. off Historic Hwy. on Latourell St.

John B. Yeon SSC



On Frontage Rd. off I-84 25 mi. E of Troutdale, 2 mi. E of exit #35

No potable water, no restrooms

Variety of hiking, including ½-mi. trail that drops down to 289' Elowah Falls and 1-mi. trail to 63' McCord Creek Falls. Access to Nesmith Point Trail (10-mi. hike with 3,700' elevation gain). Beginning of paved Historic Columbia River Hwy. State Trail to Toothrock and Bridge of the Gods trailheads. Small parking area.

Lewis and Clark SRS



On Crown Point Hwy., 16 mi. E of Portland (exit #18 off I-84)

Grassy, tree-lined park at mouth of Sandy River. Rock climbing on 160'-high Broughton's Bluff. Unfenced off-leash area for dogs. Beach along river popular for swimming and floating. Life jackets recommended. Life jacket loaner station on site.

Mayer State Park



On I-84, 10 mi. W of The Dalles

No potable water available at Middle Mayer

Access wind sports on the Columbia at East and Mid Mayer. Sheltered cove for picnicking, fishing, and swimming at West Mayer. Waterfowl hunting allowed in desalinated areas of West Mayer State Park. No hunting at East Mayer State Park.

Mitchell Point Trailhead Vinzenz Lausmann Memorial SNA and Wygant SNA



On I-84, 10 mi. W of Hood River — exit #58

No potable water

Access to the new Mitchell Point Tunnel part of the Historic Columbia River Hwy State Trail. State trail does not connect to Viento until 2027.

Molalla River State Park



On N Holly St. off OR-99E, 2 mi. N of Canby

Grassy fields at confluence of

Willamette, Molalla, and Pudding rivers on Willamette River Water Trail. 2 mi. of hiking trails, including 1-mi. nature trail with opportunities to see blue herons. 2 reservable group picnic areas. Unfenced off-leash area.

Portland Women's Forum SSV



On E Historic Columbia River Hwy., 7 mi. E of Troutdale
No restrooms

Cliff-top overlook with picturesque views of Gorge and Vista House at Crown Point.

Rooster Rock State Park



On I-84 (exit #25), 22 mi. E of Portland
3 reservable picnic shelters, 2 reservable picnic areas

3 mi. of river access at base of Rooster Rock. 2-mi. hiking trail with fall colors. 2 disc golf courses. Popular for swimming. Clothing-optional beaches separate from general-use area. Tranquil lagoon for paddling and fishing. Unfenced off-leash area (dogs also permitted on beach). High winds all year.

Rowena Crest Overlook



On Hwy 30, 13 miles west of The Dalles. Take I-84 exit #76

Views of the Columbia River, lower Mayer SP and the iconic "Rowena Curves" on the Historic Columbia River Highway. Hiking trails and spring wildflowers at adjacent Tom McCall Nature Preserve (no dogs allowed).

Shepperd's Dell SNA



On E Historic Columbia River Hwy., 11 mi. E of Troutdale
No potable water, no restrooms

Short trail to viewpoint of double-tiered waterfall and arched bridge. Parking on shoulders on either side of road.

Starvation Creek State Park



On I-84, 10 mi. W of Hood River
(eastbound access only—exit #55)

Trailhead for Historic Columbia River Hwy. State Trail and Mt. Defiance trail system, which connects with adjacent U.S. Forest Service land. Connects to ¼-mi. accessible trail to waterfall, and trails to three other falls. Additional parking located at Viento SP 1 mi. E (page #26).

Tryon Creek SNA



On SW Terwilliger Blvd. between I-5 and OR-43 in SW Portland

Native forest in heart of city. 8 mi. of hiking trails, including paved 3-mi. bike trail and 3½ mi. of equestrian trails. Summer youth day camps, school tours, guided walks. Interpretive center and nature store. Fully accessible ½-mi. Trillium Trail with viewing platforms.

Wapato Access



On NW Sauvie Island Rd. off U.S. 30/NW St. Helens Rd., 2½ mi. N of Sauvie Island Bridge, 14 mi. NW of Portland
No potable water

Peaceful natural areas surrounding Virginia Lake with a picnic shelter, 2 wildlife viewing platforms, and a 2-mi. trail around lake. Views of waterfowl and Multnomah Channel.

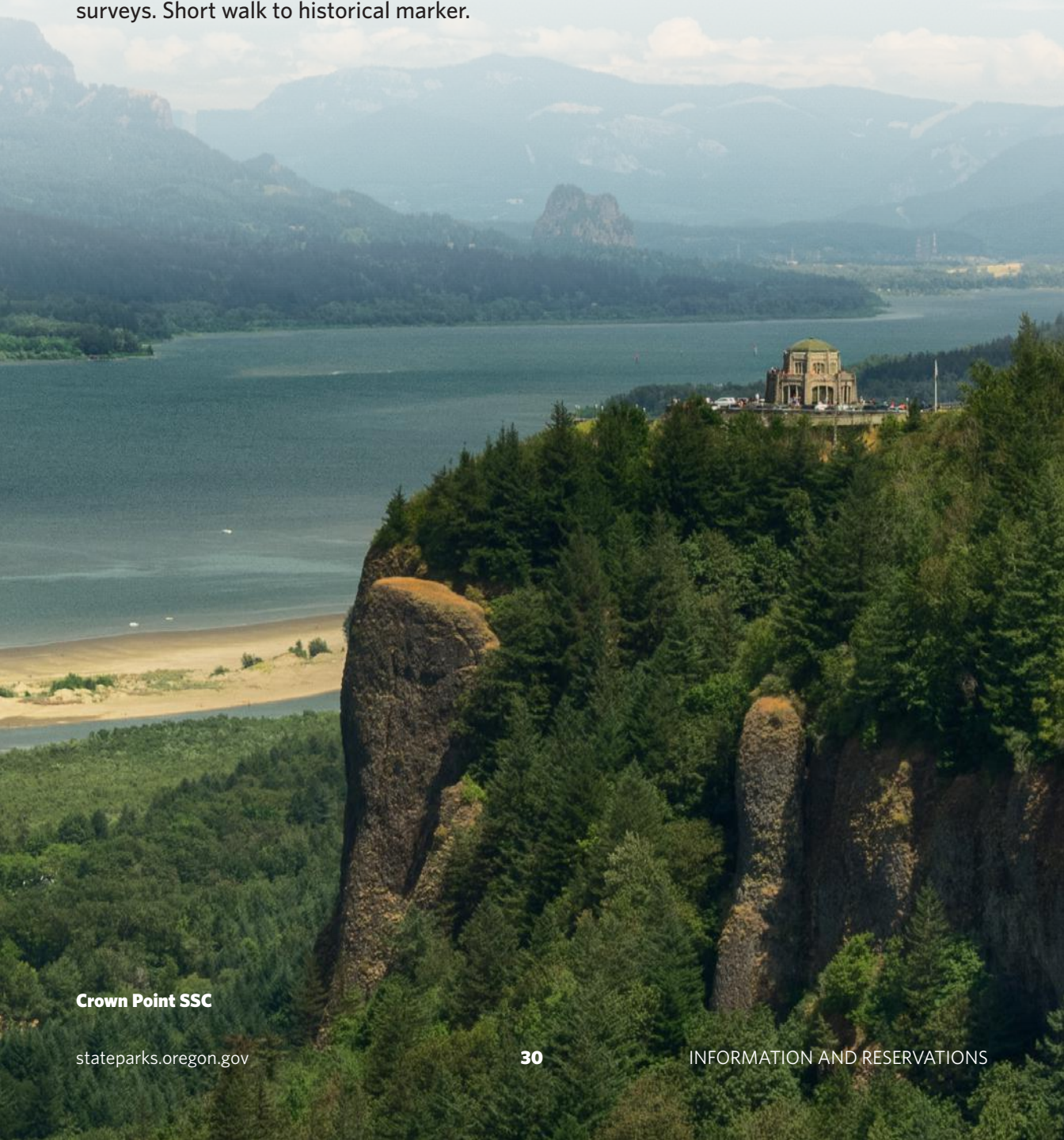
Willamette Stone SHS



On NW Skyline Blvd./Burnside off
I-405, 4 mi. W of Portland

No potable water, no restrooms

One of 37 principal meridians in U.S. used
as reference point for land and property
surveys. Short walk to historical marker.



Crown Point SSC

Historic Columbia River Highway State Trail

Enjoy thrilling views of the Columbia River Gorge and spectacular geologic formations. The trail comprises three separate paved paths along stretches of historic Highway 30 — which predated I-84 as the only road connecting Portland and The Dalles. The segments provide a combined 15-plus miles. Access the trail from eight trailheads, listed from west to east.

Bonneville Segment

John B. Yeon SSC (page #28)

Toothrock Trailhead



Exit #40-Bonneville Dam

No potable water

Bridge of the Gods Trailhead



(exit #44)

Seasonal restrooms nearby

Mitchell Point Segment

Wyeth Trailhead



(exit #51)

Starvation Creek State Park (page #29)

Viento State Park (page #26)

Twin Tunnels Segment

Mark O. Hatfield Trailhead West



(exit #64-Hood River)

Visitor center and gift shop

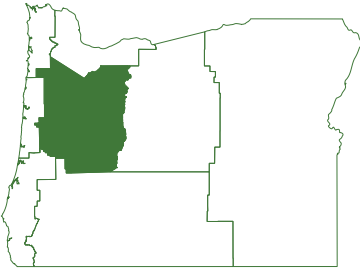
Mark O. Hatfield Trailhead East



(exit #69-Mosier)

No potable water

Willamette Valley



Campgrounds with Day-use Facilities

Detroit Lake SRA



On OR-22/N Santiam Hwy., 2 mi W of Detroit
503-854-3346

105 full-hookup, 65 electrical, 95 tent. Max. site 60'

Forest-ringed canyon reservoir in Cascade Mountains with lakeside campsites. Lake levels fluctuate depending on season. 3 swim areas. 2 boat ramps and reservable moorages. Visitor center and gift store. Basketball court, volleyball area, horseshoe pits. Accessible fishing dock.

Mongold Day-Use Area



On OR-22/N Santiam Hwy., 4 mi. W of Detroit

Part of Detroit Lake SRA. Public boat launch on north shore of Detroit Lake with grass beach. Spaces for 120 vehicles with trailers and 86 cars (3 accessible). Concrete four-lane boat ramp open in summer (one lane open in winter with no courtesy dock). Water sports.

Fall Creek SRA

On Fall Creek Reservoir, 27 miles SE of Eugene
541-937-1173

Forested campground, lakeside camping and five day-use areas—Free Meadow, North Shore, Winberry, Lakeside I and Lakeside II—some with boat ramps, swim areas, picnic areas, barbecue grills and fire rings, all along Fall Creek Reservoir.

Cascara Campground



39 primitive sites, first-come, first-served

Fisherman's Point Group Camp



Reservable group camp, up to 64 people

North Shore Day-Use

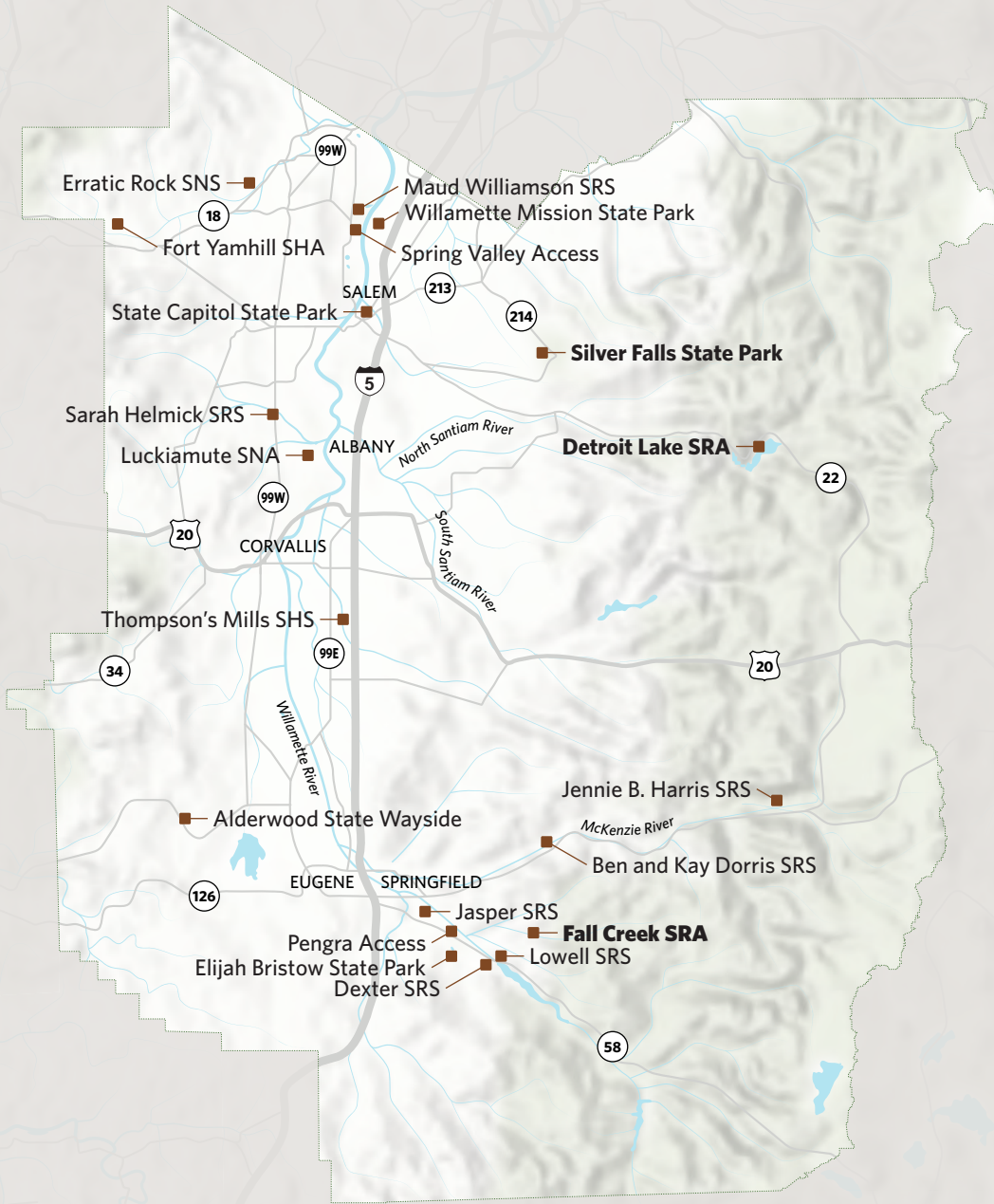


Day-use area on the north side of the lake, has high- and low-water ramps as well as a picnic area overlooking the water.

Winberry Day-Use



Day-use area on the south side of the lake. Popular for water sports. 2-lane boat ramp.



Willamette Valley

Silver Falls State Park



On OR-214/Silver Falls Hwy. SE, 23 mi. E of Salem
866-849-7862

45 electrical, 40 tent, 5 horse, 14 cabins (7 pet-friendly), group horse camp, 3 picnic shelters (1 ADA). Max. site 60'

Iconic park featuring the spectacular 7½-mi. Trail of Ten Falls, a National Recreation Trail (no pets allowed on Canyon Trail section). 4-mi. paved bike and pedestrian trail and 35 additional miles of multi-use backcountry trails for dogs on leash, mountain bikers and equestrian users. Enjoy an unfenced off-leash area, open lawns, playgrounds and a swim area. Historic South Falls Lodge, Nature Store and café on site. Group lodging available at Smith Creek Village.

Day-use Parks

Alderwood State Wayside



On OR-36, 15 mi. SW of Junction City (no sheet data)
No potable water

Forested picnic area with ¼-mi. trail on Long Tom River.

Ben and Kay Dorris SRS



On Hwy 126, 31 miles east of Springfield

McKenzie River put in/take out with a trail down to Marten Rapids. Open view area as park was impacted by the 2020 Holiday Fire.

Dexter SRS



On OR-58, 16 mi. SE of Eugene
No potable water

Overlooking Dexter Reservoir with views of the Cascades, this park has hiking, biking, equestrian trails, and an 18-hole disc golf course. Trails connect to Elijah Bristow SP.

Elijah Bristow State Park



On Wheeler Rd off OR-58, 15 mi. SE of Eugene

On the Middle Fork Willamette River with 12 mi. of hiking, biking and equestrian trails. Fenced off-leash area. Three reservable group picnic areas.

Erratic Rock SNS



On SW Oldsville Rd. off OR-18/Salmon River Hwy., 6 mi. E of Sheridan
No potable water, no restrooms

At 90 tons, this is the largest glacial erratic found in the Willamette Valley. It was deposited by an iceberg that floated in from the Northern Rockies during Ice Age flooding. View of valley vineyards.

Fort Yamhill SHA



On Hebo Rd./Three Rivers Hwy. off OR-18/Salmon River Hwy., 11 mi. W of Sheridan

Site of 1850s military fort with one officers' quarters remaining. Interpretive exhibits developed in partnership with the Confederated Tribes of Grande Ronde. Short trails follow historic paths.

Jasper SRS



On Jasper Park Rd. off OR-58, 12 mi. SE of Eugene
3 reservable group day-use areas, 1 picnic shelter

On Middle Fork of Willamette River. Part of Willamette River Water Trail. 1 mi. of hiking trails. Kitchen shelters with cooktops, grills, and sinks. 9-hole disc golf course. Fenced off-leash area.

Jennie B. Harris SRS



On Hwy 126, 51 miles east of Springfield, near Mckenzie Bridge

6 picnic sites scattered amidst old-growth Douglas-fir forest with ½-mi. trail to the McKenzie River.

Lowell SRS



On Old Pengra Rd. off OR-58, 17 mi. SE of Eugene

On north bank of Dexter Reservoir and Willamette River Water Trail. Marina, docks, boat launch, and year-round moorage. Popular swim beach. Reservable group picnic area.

Luckiamute Landing SNA



On Buena Vista Rd. off U.S. 20 and NW Independence Hwy., 8 mi. NW of Albany

Natural floodplain habitat within the largest riparian forest on the Willamette River. 5.2 mi. of hiking trails. On Willamette River Water Trail (boat-in primitive camping available). Home of native Western pond turtles. Paddlers' access and parking for Luckiamute River.

Maud Williamson SRS



On OR-221/Wallace Rd. NW, 12 mi. N of Salem

Former farmland with Douglas-fir trees. Reservable picnic shelter.

Pengra Access



On Jasper-Lowell Road, 17 miles southeast of Eugene

Scenic picnic spot on the Middle Fork Willamette River with 2 miles of riverside hiking trails.

Sarah Helmick SRS



On Helmick Rd. off OR-99W, 6 mi. S of Monmouth

Quiet picnicking spot on Luckiamute River with 2 reservable group picnic areas. First Oregon State Park opened in 1922. Wildflowers in spring.

Spring Valley Access



On Hwy 221, 10 mi. north of Salem

4 mi. multi-use trails along the Willamette River Water Trail. River access.

State Capitol State Park



Between Court St. and State St. off OR-99E in Salem
No potable water

Urban park surrounding the state's capitol. Known for variety of flowers and trees, especially spring cherry blossoms. 3 seasonal water fountains. Gazebo. Site of Oregon WWII Memorial. Features the Moon Tree (Heritage Tree grown

Willamette Valley

from a seed carried to the moon), Walk of Flags with flags from each U.S. state and Oregon Confederated Tribes.

Thompson's Mills SHS



On Boston Mill Rd. off U.S. 99E, 16 mi. SE of Corvallis
No potable water

Oregon's oldest water-powered grain mill, built in 1858. Grounds open daily at 8 am. Closed on Thanksgiving and Christmas.

Willamette Mission State Park

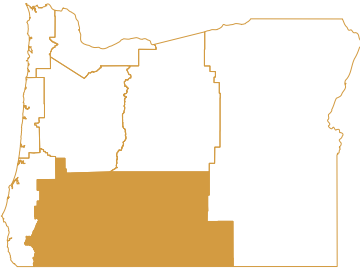


On Wheatland Rd. NE off I-5, 8 mi. N of Salem
Primitive group camp, 4 horse campsites (reservations required), 3 reservable group picnic shelters

Site of 1830s Methodist mission. 13 mi. of multi-use trails. 18-hole disc golf course. Nation's largest Black Cottonwood Tree. Access to Willamette River. Unfenced dog off-leash area.



Southern Oregon



Campgrounds with Day-use Facilities

Collier Memorial State Park



On U.S. 97/The Dalles-California Hwy., 30 mi. N Klamath Falls
541-783-2471

45 full-hookup, 15 tent, group picnic areas and picnic shelters, horse camp with four corrals. Max. site 100', some pull-through

Historic logging museum and cookhouse. 3 mi. of trails along Williamson River and Spring Creek. 10-mi. equestrian trail to Jackson F. Kimball SRS. Near south entrance to Crater Lake National Park. In recovery from 2020 wildfires; some damage visible.

Goose Lake SRA



On State Line Rd. off U.S. 395, 14 mi. S of Lakeview
541-947-3111

40 electrical/water sites, 2 walk-in, 6 tent sites. Max. site 50'

Grassy expanse next to seasonal lake bed, home to mule deer and many bird species. 1-mi. hiking trail. Unfenced off-leash area.

Jackson F. Kimball SRS



On Sun Mtn. Rd. (Cnty. Rd. 623) off OR-62 (Crater Lake Hwy.), 15 mi. NW of Chiloquin
541-783-2471

No potable water, 8 primitive tent, 2 primitive horse. Max. site 45'

Primitive camping next to spring-fed lagoon. ½-mi. hiking trail.

Valley of the Rogue State Park



Off I-5 Exit 45B, 12 mi. E of Grants Pass
541-582-3128

98 full-hookup, 50 electrical, 8 yurts, 3 group tent areas. Max. site 75', some pull-through

Picnic area and campground along Rogue River. 7 mi. of hiking trails, including 1¼-mi. self-guided riverside trail. Trails connect to the Rogue River Greenway Trail. Near Crater Lake National Park, Oregon Caves National Monument, historic Jacksonville, Ashland Shakespeare Festival. All electrical sites 50 amps.

Day-use Parks

Booth SSC



On OR-140/Klamath Falls-Lakeview Hwy.
off U.S. 395, 12 mi. W of Lakeview

No potable water

Stand of old-growth Ponderosa pine
and quaking aspen with fall color.

Chandler State Wayside



On U.S. 395/Fremont Hwy., 16 mi. N of Lakeview
Restroom closed seasonally

Shaded picnic area near Crooked Creek.

Fort Rock SNA



On County Rd. 5-11A off OR-31, 39 mi. SE of LaPine

Towering circle of rock rising from desert
with picnic shelter and 1-mi. loop trail
through caldera. Near Fort Rock Cave,
National Heritage Site where ancient Native
American sagebrush bark sandals were
discovered. Cave access by guided tour only.

Golden SHS



On Coyote Creek Rd. off I-5/Pacific
Hwy., 20 mi. N of Grants Pass

No potable water

Former 1850s mining town listed in
National Register of Historic Places.
Six remaining buildings: church,
former residence, post office/store,
schoolhouse, granary shed, and barn.

Illinois River Forks State Park



On Westside Rd. off U.S. 199/Redwood
Hwy. just outside Cave Junction

No potable water

Picnicking spot at confluence of east
and west forks of Illinois River. 2½-mi.
hiking trail. 9-hole disc golf course.

OC&E Woods Line State Trail



Trailhead off Crosby Ave. in Klamath Falls

No potable water

100-plus mile rail-to-trail from Klamath
Falls to Bly and Sycan Marsh. Multi-use
trail for hiking, biking, horseback riding and
cross country skiing. Multiple trailheads:
Crosby, Hwy 39, Reeder, Switchbacks,
and Bly. Trail is paved 8 mi. between
Klamath Falls and Olene, the most well-
used section. Other sections are gravel
or loose rock. Non-motorized use only.

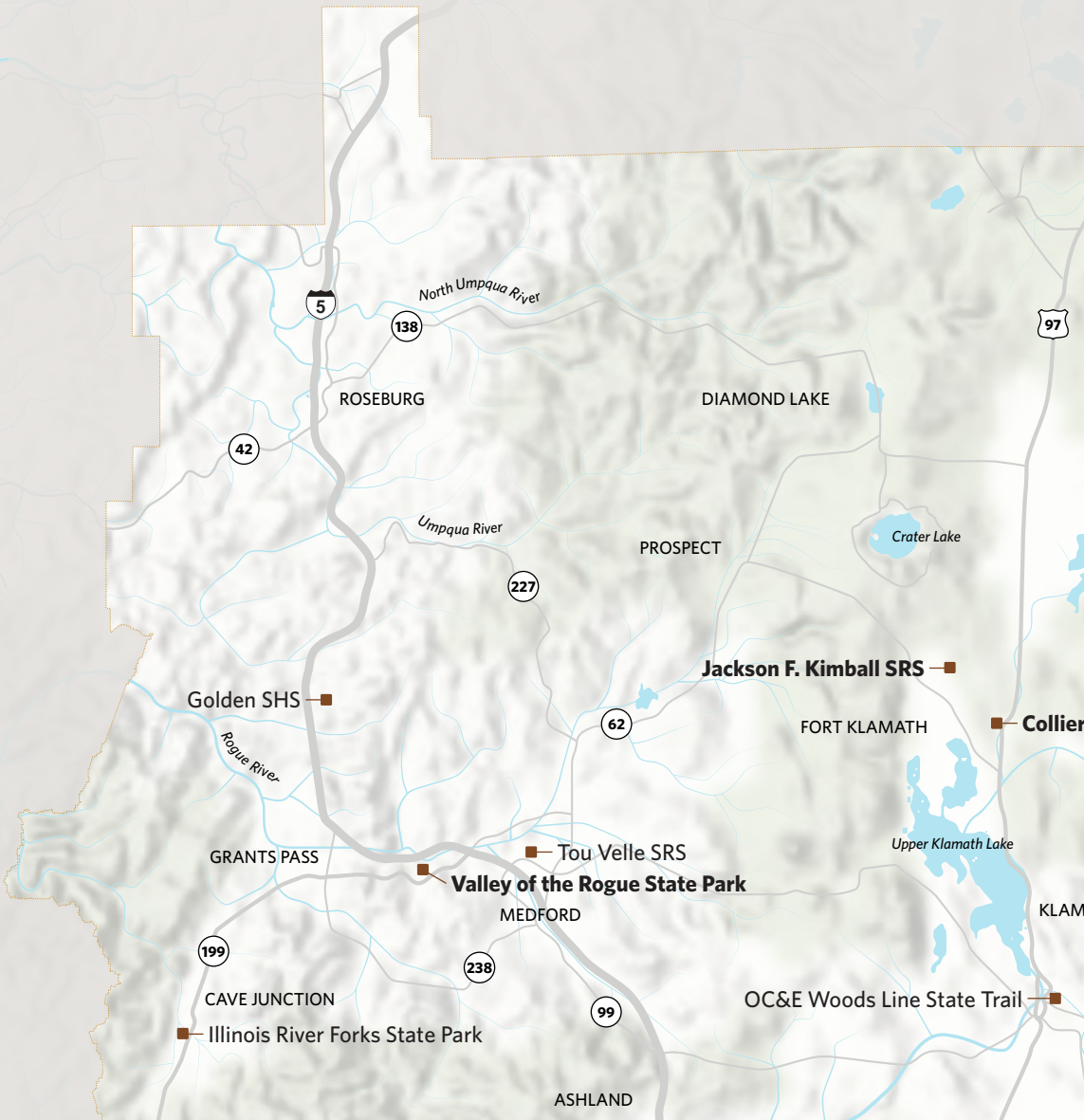
TouVelle SRS



On Table Rock Rd. off Hwy 62, 9 mi. N of Medford

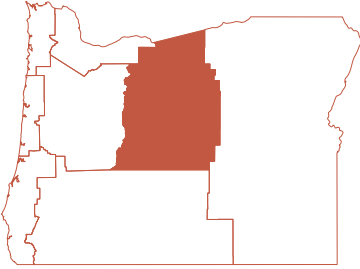
Picnic shelter, group picnic areas

On banks of Rogue River at foot of Table
Rock. 2 mi. of hiking trails, including
½-mi. nature trail. Wildlife viewing and
birding at adjacent Denman Wildlife
Area. Fenced dog off-leash area.





Central Oregon



Campgrounds with Day-use Facilities

Cottonwood Canyon State Park



On OR-206/Wasco-Heppner Hwy., off U.S. 97, 45 mi. E of The Dalles
541-739-2322

21 primitive, 14 walk-in, group tent area (25 people, 7 vehicles), 4 walk-in cabins (2 pet friendly), reservable meeting hall and picnic shelter. Max. site 75', some pull-through

John Day River winds through rugged canyons and former ranch land of this 8,000-acre park. J.S. Burres day-use area is a popular boat launch and take-out. Boater passes required year-round. 18 mi. of multi-use trails, including 4½ mi. Lost Corral Trail for equestrians and 5-mi. Pinnacles Trail, which both follow the river downstream. Popular for hunting. Good for stargazing. No cell phone coverage.

Deschutes River SRA



On OR-206/Biggs-Rufus Hwy. off I-84, 15 mi. E of The Dalles
541-739-2322

34 electrical, 25 primitive, 4 primitive tent/RV group camps. Max. site 50'

At the confluence of the Deschutes and Columbia rivers. 22-mi. round-trip horse trail (open March-June by reservation only). No overnight horse camping. 17 mi. one-way multi-use trail. 8 mi. of river view hiking trails. Oregon Trail exhibit. Canyon rafting, fishing, and back-country camping. Boat launch at Heritage Landing day-use area, across the river. Boater Passes required year-round. Water turned off in the winter.

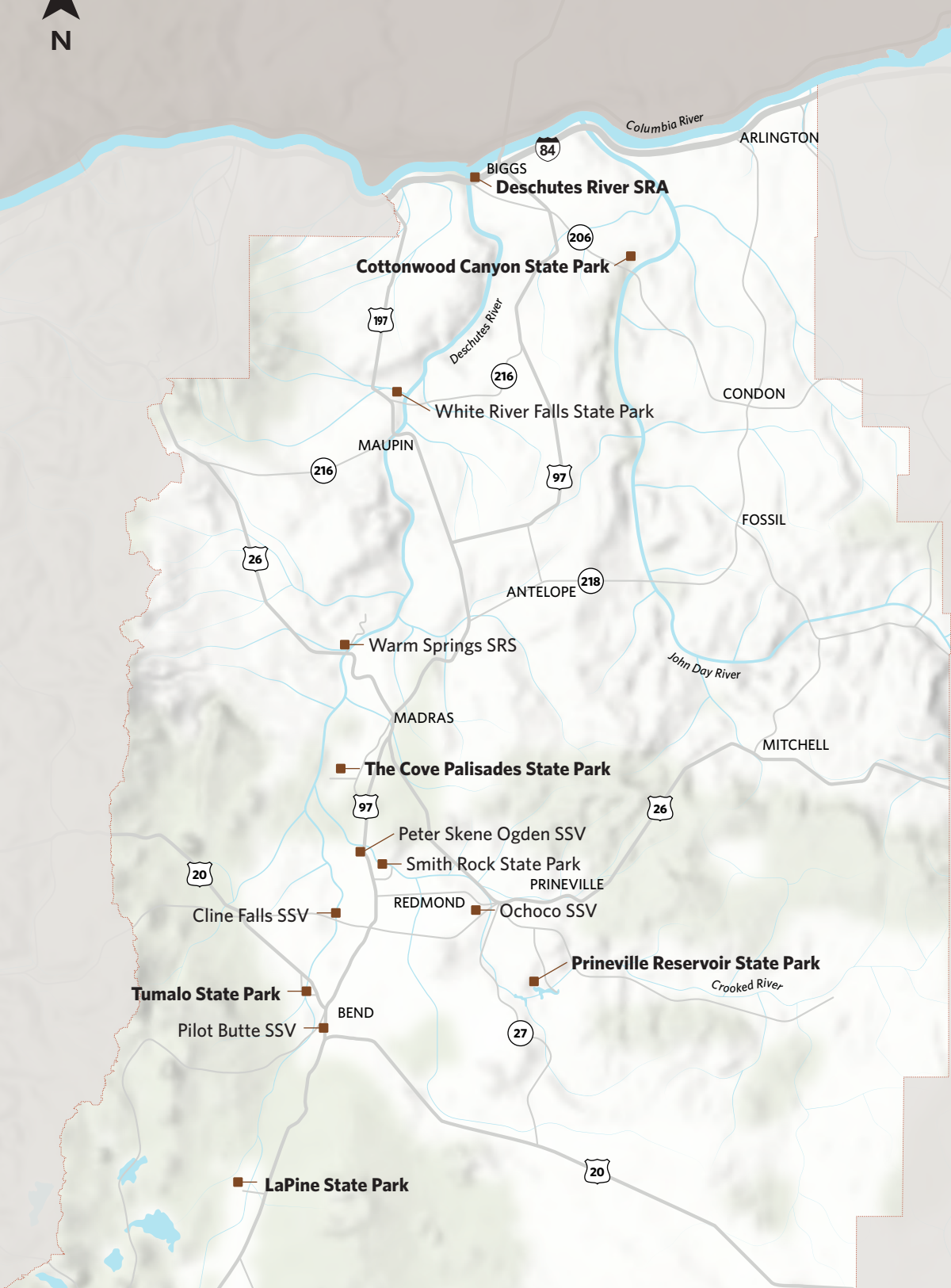
LaPine State Park



On State Recreation Rd. off U.S. 97, 27 mi. SW of Bend
541-536-2428

76 full-hookup, 39 electrical, 7 tent sites, 5 rustic cabins, 5 deluxe cabins (2 pet-friendly), Campers Clubhouse. Max. site 90', some pull-through

Subalpine forest near mountain lakes in high Cascades. 15 mi. of multi-use trails. Picnic areas and boat launch on the Deschutes river. Home of Fall River Falls and Oregon's largest Ponderosa Pine (162'). Cross-country skiing and snowshoeing. Kayaking and canoeing on Deschutes River. Fenced off-leash area.



Day-use Parks

Cline Falls SSV



On OR-126/McKenzie Hwy. off U.S. 97, 4 mi. W of Redmond

No drinking water or flush restrooms in winter

On the banks of the Deschutes River. Fishing, picknicking and floating.

Ochoco SSV



On Ochoco Hwy./OR-126 off U.S. 26, 1 mi. W of Prineville
No potable water, no restrooms

Viewpoint overlooking city of Prineville and Crook County with short loop trail from parking lot. Location of Prineville's annual fireworks display.

Peter Skene Ogden SSV



On U.S. 97/The Dalles-California Hwy., 9 mi. N of Redmond

Cliff-top wayside with striking views of Crooked River Gorge and short walking trail onto historic bridge. 250-ft bungee jumping year-round, oregonbungee.com. Keep your pet on a leash at all times.

Pilot Butte SSV



On U.S. 20/NE Greenwood Ave. in Bend

4-acre open green space with picnic shelter (non-reservable). 3½ mi. of trails to summit of old cinder cone with panoramic view of high desert and Cascade Mountains.

Smith Rock State Park



On NE Crooked River Dr. off U.S. 97, 9 mi. NE of Redmond
541-548-7501

Internationally famous rock climbing destination, along banks of Crooked River. Several thousand climbs, including more than 1,000 bolted routes. 12 mi. of hiking and/or mountain biking trails. First-come, first-served bivouac area for tent camping open March-Oct. Check-in at the Welcome Center for hiking and climbing tips and information on park history and geology. Not permitted: RV camping, sleeping in vehicles, drones, and fires.

Warm Springs SRS



On U.S. 26, 13 mi. NW of Madras
No potable water

Raft and drift boat launch on Lower Deschutes River. No alcohol and no overnight camping permitted.

White River Falls State Park



On OR-216/Sherars Bridge Hwy. off U.S. 197, 39 mi. S of The Dalles
541-739-2322

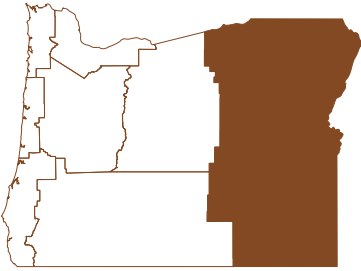
Viewpoint of 90' White River Falls. Rugged ¼-mi. canyon trail to remains of hydroelectric power plant and grist pond. Swimming is discouraged due to dangerous river currents.





The Cove Palisades State Park

Eastern Oregon



Campgrounds with Day-use Facilities

Bates State Park



On County Rd. 20/OR-7 off U.S. 26, 30 mi. NE of John Day
541-932-4453

25 primitive, picnic shelter, (non-reservable). Max. site 55'

Valley meadow with pond near confluence of Bridge Creek and Middle Fork of John Day River on Old West Scenic Bikeway. Site of historic sawmill. 3 mi. of hiking trails.

Catherine Creek State Park



On OR-203/Medical Springs Hwy., off I-84, 23 mi. SE of La Grande
541-983-2277

20 primitive, 2 group picnic areas. Max. site 50'

Picturesque canyon campground along

creek in western foothills of Wallowa Mountains. 3-mi. hiking trail. Near Wallowa-Whitman National Forest, Oregon Trail Interpretive Center, and Hells Canyon National Recreation Area.

Clyde Holliday SRS



On U.S. 395/26, 6 mi. W of John Day
541-932-4453

31 electrical, 2 tepees. Max. site 95', some pull-through

Shady, secluded campground on John Day River near Strawberry Mountains on Old West Scenic Bikeway. 1¼ mi. of hiking trails. Tepees open seasonally.

Emigrant Springs SHA



On I-84, 25 mi. W of La Grande
541-983-2277

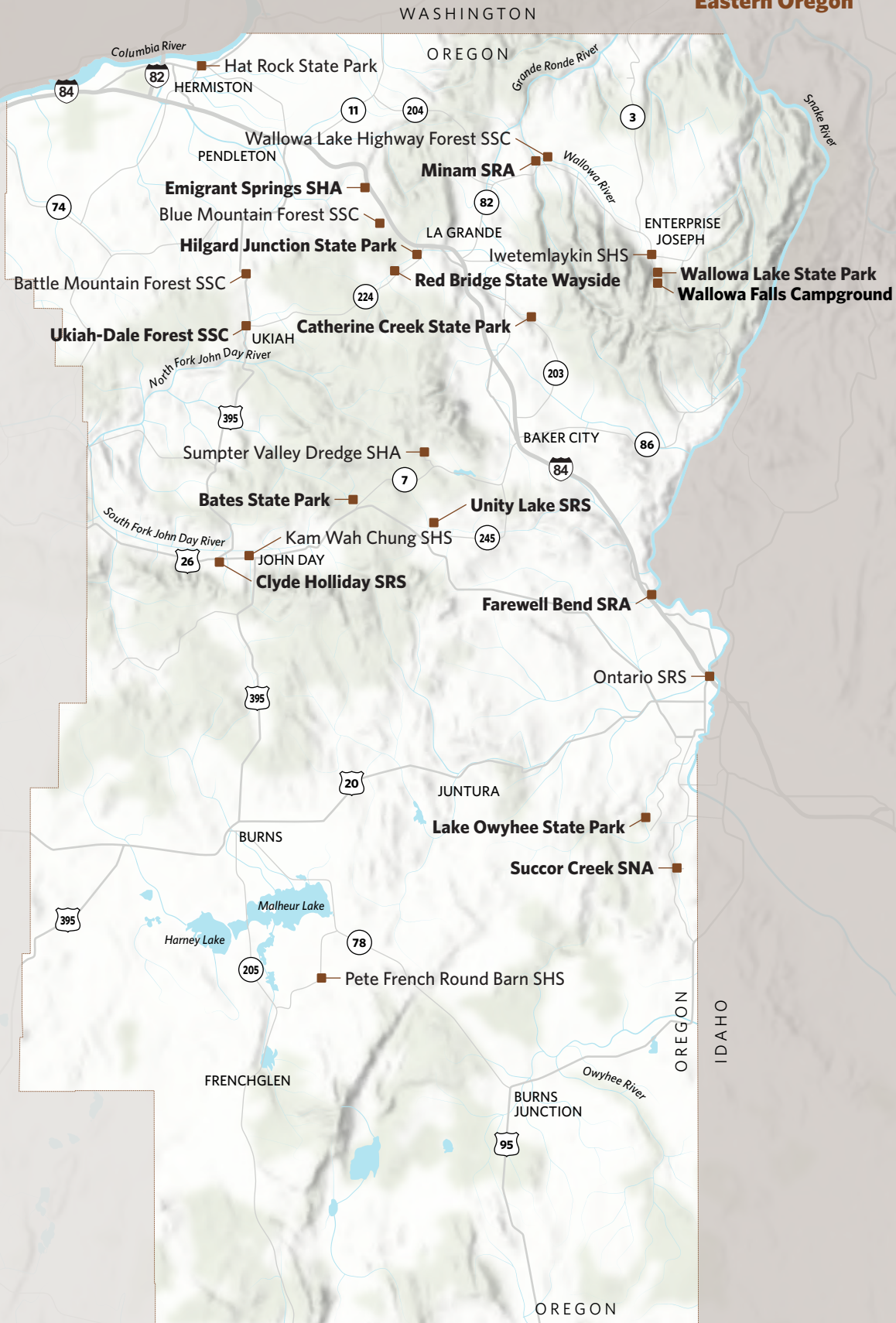
16 full-hookup, 1 electrical, 31 tent, 7 horse sites, 8 cabins, group tent area, meeting hall, two reservable picnic shelters. Max. site 60'

Historic stop on Oregon Trail surrounded by old-growth forest. 2-mi. nature trail and access to 10 mi. of hiking and equestrian trails. Interpretive programs and exhibit. Snow tubing, sledding, snowmobiling in nearby National Forests. Electrical, tent, and horse sites closed in winter. RV dump station 7 mi. W at Deadman Pass Rest Area.

Farewell Bend SRA



On U.S. 30/Huntington Hwy. off I-84, 4 mi. SE of Huntington
541-869-2365



541-932-4453

35 electrical, 2 cabins. Max. site 95', some pull-through

Reservoir in high desert.
Spacious parking for boat trailers.
Waterskiing and other sports.

Wallowa Falls Campground



Off OR-351/Joseph-Wallowa Lake Hwy, 13 mi. SE of Enterprise
10 primitive sites

Nestled at the base of the Wallowa Mountains. Near Eagle Cap Wilderness. Park at Little Alps Day-use Area and walk into sites. 4 person limit per campsite.

Wallowa Lake State Park



On OR-351/Joseph-Wallowa Lake Hwy. off OR-82, 12 mi. SE of Enterprise
541-432-4185

121 full-hookup, 88 tent, 2 yurts, 3 group tent areas, picnic shelter, group picnic area. Avg. site length 40'-50' with 36 pull-throughs

Surrounded by snow-capped mountains with large lake. Just outside the park is Wallowa Lake Trailhead into the Eagle Cap Wilderness, equestrian trails, shops and a tramway to summit of Mt. Howard (elev. 8,256'). Scenic drives to Hells Canyon. Day-use area includes unfenced off-leash area and marina with boat and moorage rentals.

Day-use Parks

Battle Mountain Forest SSC



On U.S. 395/Pendleton-John Day Hwy., 38 mi. SW of Pendleton

Great mountain setting for picnicking. In the area of one of last battles between Native American tribes and settlers in eastern Oregon.

Blue Mountain Forest SSC



On Old U.S. Hwy. 30 off I-84, 4 mi. N of Meacham

Corridor of evergreen forest that sustains variety of wildlife. Deadman Pass Rest Area provides restrooms and drinking water at west end, and at Emigrant Springs SHA.

Hat Rock State Park



On U.S. 730/Columbia River Hwy., 9 mi. E of Umatilla
4 reservable group picnic sites

Desert oasis on Lake Wallula with landmark rock formation noted by Lewis and Clark. Access to commemorative trail and reservoir for waterskiing, swimming, boating, and fishing. 4 mi. of hiking trails. Unfenced off-leash area.

Iwetemlaykin SHS



On OR-351/Joseph-Wallowa Lake Hwy. just SE of Joseph
No potable water

Part of ancestral homeland of Nez Perce

Eastern Oregon

tribe. Adjacent to Nez Perce National Historical Park and Old Chief Joseph gravesite. Pond and 1-mi. hiking trail with views of Wallowa Mountains.

Kam Wah Chung SHS



On NW Canton St. off U.S. 395/W Main St. in John Day

Fully preserved early 20th-century Chinese mercantile and apothecary, now a National Historic Landmark. Free, guided tours of the historic building daily May - Oct and during Oregon's spring break. Group size is limited. Free, live virtual tour available inside the interpretive center, which is accessible (historic building is not).

Ontario SRS



On OR-201/Olds Ferry-Ontario Hwy., 1 mi. N of Ontario

Shady spot on west bank of Snake River with great fishing. Opportunities to see waterfowl.

Pete French Round Barn SHS



On Diamond Crater Rd. off OR-78, 56 mi. SE of Burns

No potable water, no restrooms

Remote but picturesque 19th-century barn. Popular for photography. Near Malheur National Wildlife Refuge.

Sumpter Valley Dredge SHA



On OR-410/S Mill St. in Sumpter

Former gold dredge on Elkhorn Scenic Byway. 2-mi. nature trail through tailings along Powder River. Guided

tours and souvenir gold panning. Train rides offered by historic Sumpter Valley Railroad (541-984-2268).

Wallowa Lake Highway Forest SSC

On OR-82/Wallowa Lake Hwy. (mileposts 36-40), 29 mi. NW of Enterprise

No potable water

Canyon on Wallowa River popular for fishing and wildlife viewing. 4-mi. stretch with 3 waysides:

Fountain Wayside



Johnson Timber Wayside



No restrooms

Picnic area with short hiking trail above highway. River and wildlife viewing.

Wallowa River Wayside



Be a state park steward.

Prevent invasive species from spreading.

- ❑ Clean your shoes, vehicle, and boats before entering and leaving a recreation site (or waterway).
- ❑ Remove any plant debris from your pet's fur before leaving. Stay on designated roads and trails.
- ❑ Use local firewood.
- ❑ For equestrian visitors, use certified weed free hay to feed your horses while traveling.
- ❑ See and report:
oregoninvasiveshotline.org

DON'T LET IT LOOSE: Releasing your pet goldfish or a plant or animal you found elsewhere can have unintended yet serious consequences when animals or plants reproduce and displace native species.

Keep the parks beautiful by leaving no trace.

KEEP TO THE TRAIL: Taking shortcuts off established trails often causes irreversible erosion. Compacted soils limit a plant's ability to absorb water and make it vulnerable to disease.

PACK IT IN; PACK IT OUT: Deposit trash and recycling in appropriate garbage receptacles.

LEAVE ONLY FOOTPRINTS: Leashing your pet prevents them from tangling with wild animals or other visitors' pets, becoming lost or hurt, ransacking campground garbage, and damaging plant life.

Leave artifacts in place.

Archaeological sites are our country's legacy. When artifacts are removed or damaged, that legacy cannot be restored. If you find an object, leave it in place and notify a ranger of the location.

Six tips for a safe and enjoyable campfire.

Fire bans may be put in place at any time. Before starting your trip, be sure to check online at stateparks.oregon.gov and look for posted signs once you arrive.

1. Maintain campfire flames at knee height.
2. Only build campfires in the existing fire ring in your campsite.
3. Always keep plenty of water on hand to safely put out the campfire. Douse the flames with water and stir the embers to make sure everything is wet.
4. Beach campfires should be on open sand and away from driftwood or vegetation. Slowly pour water on your beach fire to put it out. Don't use sand to put out a beach fire.
5. For propane fire rings, follow the same safety precautions you would with a log-based campfire.
6. Make sure everyone in your campsite is familiar with campfire safety, including children, and always keep an eye on your campfire.

OREGON PARKS AND RECREATION DEPARTMENT

725 Summer Street NE, Suite C

Salem, OR 97301

800-551-6949



stateparks.oregon.gov