



  
**Glendaeon**  
 Rudolf Steiner School  
*Meaningful Lives*

**PUBLIC AND CHARTER BUSES**

# Getting To and From School

There are many easy, safe and reliable travel options for getting to and from Glenaeon's Middle Cove and Castlecrag campuses, and we strongly encourage the use of public transport or our charter bus services to reduce potential traffic congestion near the school.

## Public Transport

To plan a journey between home and school, use the NSW Transport trip planner:

<https://transportnsw.info/trip#/trip>

### Sydney Buses – School

- Originating in Manly, Northbridge, Castlecrag, Chatswood and Wynyard
- For timetable and route information, go to <https://transportnsw.info/travel-info/using-public-transport/plan-your-trip-to-school>

### Sydney Buses – Public

- From Lane Cove, Gladesville, North Ryde, East Lindfield, Mona Vale and the City
- For timetable and route information, go to <https://transportnsw.info/>

## Opal Cards for public transport to and from school

Eligible students within the Opal network are able to travel to and from school on public transport with the School Opal card.

- Students in uniform do not need an Opal card until two weeks after school starts.
- For online applications and useful information, go to <https://transportnsw.info/tickets-opal/opal/get-opal-card>
- All queries please contact 131 500 or email: [concessions@transport.nsw.gov.au](mailto:concessions@transport.nsw.gov.au)

## Travel Apps

There are many helpful apps that can be downloaded to phones and tablets for up-to-the minute timetable information, go to <https://transportnsw.info/apps>

## Charter Bus Services

Glenaeon also charters buses from North Sydney Bus Charter Group which service the school from the North, East and Inner West suburban areas.

All buses drop students at their relevant campus and collect them in the afternoon.



### Northern Beaches

- Including Palm Beach, Avalon, Newport, Mona Vale, Warriewood, Narrabeen, Frenchs Forest and Forestville.

### Eastern Suburbs Maroubra

- Covering Pagewood, Maroubra, South Coogee, Coogee, Clovelly, Bronte and Randwick.

### Eastern Suburbs Vaucluse

- Covering Vaucluse, Dover Heights, North Bondi, Bondi, Bondi Junction, Centennial Park (am) and Woollahra (pm).

### Inner West/Dulwich Hill

- Serviced by a route travelling through Dulwich Hill, Petersham, Camperdown, Annandale, Lilyfield and Rozelle.

### Balmain/Lane Cove

- Serviced by a route travelling through Balmain, Hunters Hill, Lane Cove West, Lane Cove North and Willoughby.

## Bookings

Bookings for the Glenaeon Charter Buses are made online and booking links can be found on GLO.

## Charter Bus Costs

Travel on Glenaeon's Charter Bus Services is subsidised by the school but there is a cost per child, which must be paid prior to the beginning of term.

Frequency of travel	Cost per term
<b>One student</b>	
• Full time (5–10 trips per week)	<b>\$650</b>
• Part time (1–5 trips per week)	<b>\$400</b>
<b>Two or more siblings</b>	
• Full time (5–10 trips per week)	<b>\$975</b>
• Third and subsequent siblings ride for free	
• Part time (1–5 trips per week)	<b>\$600</b>
• Third and subsequent siblings ride for free	

No refunds will be issued for unused trips.

Note that the purchase of a full time ticket means that your child/children can ride any day.

Seats on these charter buses are limited so it is wise to register your interest as quickly as possible.

All enquiries regarding charter buses should be emailed to [adminteam@glenaeon.nsw.edu.au](mailto:adminteam@glenaeon.nsw.edu.au)

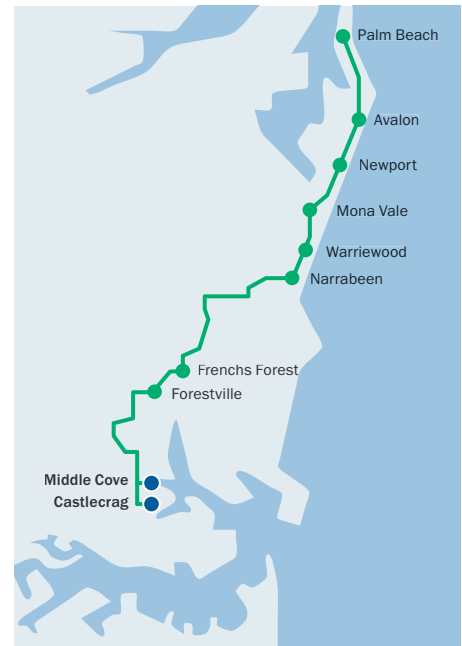
## Transit to After School Care

Students based at our Middle Cove campus who are booked into After School Care can take the shuttle bus from Middle Cove to Castlecrag campus.

# Glenaeon Charter Bus Routes



# Glennaeon Northern Beaches



## School Charter Bus Service

(Approximate Route)

- We highly recommend you arrive at your stop 5 minutes prior to departure time to avoid missing your bus.
- Timetable and stops subject to change.

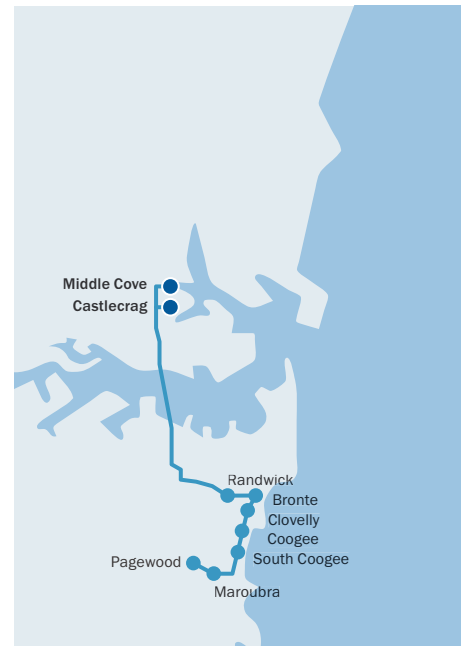
AM	PM	Route	Bus Stop
7:14		Palm Beach	Barrenjoey Road (opposite Palm Beach Ferry Wharf) (210829)
7:20		Avalon	Barrenjoey Road (after Central Road) (210727)
7:23		Avalon	Old Barrenjoey Road (at Avalon Parade) (2107137)
7:28		Newport	Barrenjoey Road (after Bramley Avenue) (210619)
7:30		Newport	Barrenjoey Road (after Queens Parade) (210622)
7:35		Mona Vale	Barrenjoey Road (before Darley Street) (210316)
7:37		Warriewood	Pittwater Road (at Arnott Crescent) (210256)
7:43		Narrabeen	Wakehurst Parkway (before Wimbledon Avenue) (No Bus Zone)
7:55		Frenchs Forest	Frenchs Forest Road East (opposite Inverness Avenue) (208642)
7:58		Frenchs Forest	Naree Road (after Rabbett Street) (208632)
8:00		Forestville	Warringah Road (at Darley Street) (208752)
8:30		Glennaeon – Middle Cove	Eastern Valley Way (opposite Victoria Avenue) (206818)
8:40	3:30	Glennaeon – Castlecrag	Edinburgh Road (206832)
	3:45	Glennaeon – Middle Cove	Eastern Valley Way (before Victoria Avenue) (206811)
	3:50	Forestville	Warringah Road (after Ferguson Street) (208738)
	3:55	Forestville	Warringah Road (before Fitzpatrick Avenue) (208670)
	4:05	Frenchs Forest	Naree Road (before Rabbett Street) (208697)
	4:08	Frenchs Forest	Patanga Road (at Patanga Park) (208621)
	4:10	North Narrabeen	Wakehurst Parkway (at Narrabeen Baptist Church) (2101135)
	4:15	Warriewood	Pittwater Road (before Warriewood Road) (210211)
	4:20	Mona Vale	Pittwater Road (opposite Mona Vale Bowling Club) (210322)
	4:23	Mona Vale	Barrenjoey Road (Mona Vale B-Line) (210323)
	4:28	Newport	Barrenjoey Road (after Beaconsfield Street) (210613)
	4:30	Newport	Barrenjoey Road (before Robertson Road) (210615)
	4:33	Avalon	Barrenjoey Road (after Old Barrenjoey Road) (210733)
	4:35	Avalon	Barrenjoey Road (at Avalon Parade) (210713)
	4:37	Avalon	Barrenjoey Road (before Central Road) (210714)
	4:45	Palm Beach	Barrenjoey Road (at Palm Beach Ferry Wharf) (210819)

# Glenaeon Eastern Suburbs Maroubra

## School Charter Bus Service

(Approximate Route)

- We highly recommend you arrive at your stop 5 minutes prior to departure time to avoid missing your bus.
- Timetable and stops subject to change.



AM	PM	Route	Bus Stop
7:22		Maroubra	Maroubra Road (after Bunnerong Road) (203581)
7:26		Maroubra	Maroubra Road (before Cooper Street) (2035131)
7:29		Maroubra	Maroubra Road (before Malabar Road) (2035152)
7:32		South Coogee	Malabar Road (opposite Mermaid Ave) (203418)
7:34		South Coogee	Malabar Road (opposite Napper Street) (203421)
7:38		Coogee	Arden Street (at Dolphin Street) (203470)
7:40		Coogee	Arden Street (before Division Street) (203481)
7:42		Clovelly	Arden Street (before Boundary Street) (2031187)
7:44		Bronte	Macpherson Street (at Simpson Park) (202441)
7:51		Randwick	Darley Road (at Evans Street) (2031105)
8:30		Glenaeon – Middle Cove	Greenfield Ave (206819)
8:40	3:20	Glenaeon – Castlecrag	Edinburgh Road (206832)
	3:30	Glenaeon – Middle Cove	Greenfield Ave (206819)
	4:05	Randwick	Darley Road (opposite Evans Street) (203147)
	4:11	Bronte	Macpherson Street (before Arden Street) (202430)
	4:12	Coogee	Arden Street (at Burnie Street) (2031188)
	4:17	Coogee	Arden Street (opposite Coogee Bay Road) (203471)
	4:19	South Coogee	Malabar Road (after Napper Street) (203415)
	4:20	South Coogee	Malabar Road (after Mermaid Avenue) (203586)
	4:22	Maroubra	Maroubra Road (at Malabar Road) (2035146)
	4:24	Maroubra	Maroubra Road (before Mons Avenue) (2035149)
	4:29	Maroubra	Maroubra Road (before Bunnerong Road) (203580)
	4:34	Pagewood	Wentworth Avenue (after Page Street) (203552)

# Glenaeon Eastern Suburbs Vaucluse

## School Charter Bus Service

(Approximate Route)

- We highly recommend you arrive at your stop 5 minutes prior to departure time to avoid missing your bus.
- Timetable and stops subject to change.



AM	PM	Route	Bus Stop
7:19		Vaucluse	New South Head Road (opposite Old South Head Road) (2030134)
7:21		Vaucluse	Old South Head Road (near Billong Avenue) (203080)
7:26		Dover Heights	Military Road (at Raleigh Street) (203042)
7:30		North Bondi	Blair Street (before Wairoa Avenue) (202676)
7:33		Bondi	Glenayr Ave (at Warners Avenue) (202692)
7:35		Bondi	Glenayr Ave (at Hall Street) (202666)
7:41		Bondi	Denham Street (at Fletcher Street) (202658)
7:47		Bondi	Bondi Road (before Park Parade) (202663)
7:49		Bondi Junction	Bondi Road (near Council Street) (202255)
7:56		Bondi Junction	Oxford Street (after Newland Street) (202258)
8:03		Centennial Park	Moore Park Road (at Cook Road) (202179)
8:28		Glenaeon – Middle Cove	Greenfield Ave (206819)
8:40	3:20	Glenaeon – Castlecrag	Edinburgh Road (206832)
	3:30	Glenaeon – Middle Cove	Greenfield Ave (206819)
	4:00	Woollahra	Oxford Street (at Victoria Avenue) (202512)
	4:06	Bondi Junction	Oxford Street (at Newland Street) (202240)
	4:13	Bondi Junction	Bondi Road (opposite Waverly Council Chambers) (202253)
	4:15	Bondi	Bondi Road (at Penkivil Street) (202612)
	4:21	Bondi	Denham Street (before Fletcher Street) (202617)
	4:27	Bondi	Glenayr Ave (at Hall Street) (202694)
	4:29	Bondi	Glenayr Ave (opposite Warners Avenue) (202668)
	4:32	North Bondi	Blair Street (after Wairoa Avenue) (202675)
	4:36	Dover Heights	Military Road (at Raleigh Street) (203015)
	4:41	Vaucluse	Old South Head Road (at Billong Avenue) (203055)
	4:43	Vaucluse	New South Head Road (at Old South Head Road) (2030136)

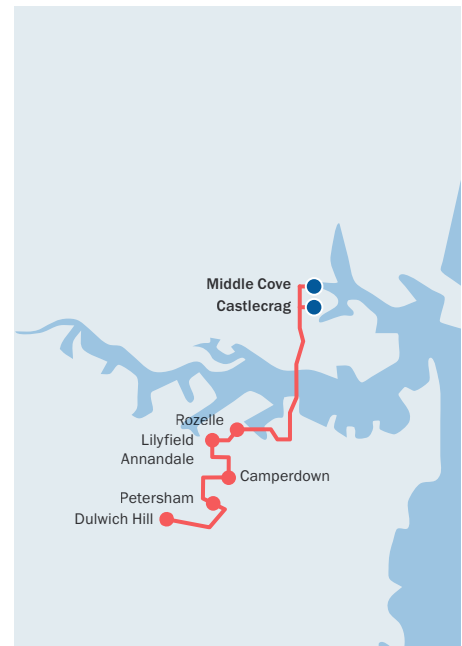
# Glenaeon

## Inner West/Dulwich Hill

### School Charter Bus Service

(Approximate Route)

- We highly recommend you arrive at your stop 5 minutes prior to departure time to avoid missing your bus.
- Timetable and stops subject to change.



AM	PM	Route	Bus Stop
7:15		Dulwich Hill	Marrickville Road (near New Canterbury Road, at Dulwich Hill Shops) (220317)
7:20		Dulwich Hill	Marrickville Road (at Victoria Road) (220466)
7:30		Petersham	Douglas Street (at Albany Road) (204814)
7:40		Camperdown	Salisbury Road (between Gibbens Lane and Gibbens Street) (205028)
7:45		Annandale	Booth Street (at Johnston Street) (203830)
7:50		Lilyfield	Lilyfield Road (at Edward Street) (204053)
7:55		Rozelle	Victoria Road (at Loughlin Street) (203916)
8:20		Glenaeon – Middle Cove	Greenfield Ave (206819)
8:30	3:30	Glenaeon – Castlecrag	Edinburgh Road (206832)
	3:40	Glenaeon – Middle Cove	Greenfield Ave (206819)
	4:05	Rozelle	Victoria Road (at Evans Street) (203922)
	4:15	Lilyfield	Lilyfield Road (at Edward Street) (204053)
	4:16	Lilyfield	Catherine Street (Lilyfield Light Rail) (204083)
	4:20	Annandale	Booth Street (at Young Street) (203824)
	4:22	Annandale	Booth Street (at Johnston Street) (203825)
	4:25	Camperdown	Salisbury Road (after Hopetoun Street) (205036)
	4:30	Petersham	Douglas Street (opposite Albany Road) (204825)
	4:40	Dulwich Hill	Marrickville Road (near New Canterbury Road, at Dulwich Hill Shops) (220317)
	4:50	Dulwich Hill	Marrickville Road (at Victoria Road) (220466)

# Glenaeon Balmain/Lane Cove

## School Charter Bus Service

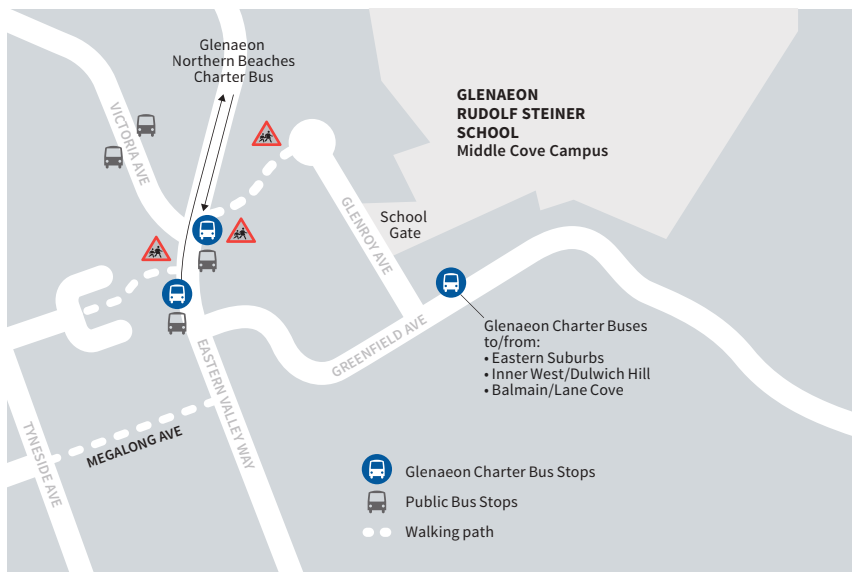
(Approximate Route)

- We highly recommend you arrive at your stop 5 minutes prior to departure time to avoid missing your bus.
- Timetable and stops subject to change.



AM	PM	Route	Bus Stop
7:30		Balmain	Darling Street (before Montague Street) (204141)
7:33		Rozelle	Wellington Street (at Rozelle Public School) (203927)
7:50		Hunters Hill	Gladesville Road (at Hunters Hill Hotel) (211021)
8:00		Lane Cove West	Burns Bay Road (at Cullen Street) (206664)
8:05		Lane Cove West	Centennial Avenue (at Elizabeth Parade) (2066153)
8:06		Lane Cove West	Mowbray Road (at Dalrymple Avenue) (2066192)
8:10		Lane Cove North	Mowbray Road (before Pacific Highway) (205728)
8:16		Willoughby	Mowbray Road (after Sydney Street) (2068112)
8:17		Willoughby	Mowbray Road (near Willoughby Girls High) (206858)
8:20		Glenaeon – Middle Cove	Greenfield Ave (206819)
8:30	3:15	Glenaeon – Castlecrag	Edinburgh Road (206832)
	3:40	Glenaeon – Middle Cove	Greenfield Ave (206819)
	3:52	Willoughby	Mowbray Road (before Sydney Street) (2068109)
	4:00	Lane Cove North	Mowbray Road (after Pacific Highway) (2066149)
	4:04	Lane Cove West	Mowbray Road (opposite Dalrymple Avenue) (2066193)
	4:07	Lane Cove West	Centennial Avenue (opposite Elizabeth Parade) (2066154)
	4:12	Lane Cove	Burns Bay Road (opposite Cullen Street) (206652)
	4:20	Hunters Hill	Gladesville Road (opposite Hunters Hill Hotel) (211025)
	4:26	Rozelle	Terry Street (at Sydney Secondary College Balmain Campus) (203917)
	4:27	Balmain	Darling Street (before Montague Street) (204113)
	4:30	Balmain	Darling Street (opposite Gladstone Park) (204127)
	4:33	Balmain	Darling Street (at Nicholson Street) (204131)

# Glenaeon Transport Code of Conduct



## Transport Code of Conduct

When travelling to and from school on school charter buses and public transport, all Glenaeon students are expected to comply with the Transport Code of Conduct in order to ensure their safety and comfort and the safety and comfort of others.

**Bus travel is on the condition that all students know and understand their obligations, outlined below. You must:**

- Behave appropriately and safely at all times
- Remain seated for the duration of your journey with your seatbelt fastened
- Follow the driver's instructions
- Follow applicable NSW Health directives
- If food is consumed it should leave no trace in the bus – this is at the discretion of the bus driver

Students are expected to follow the student Code of Conduct on buses and whilst on excursions. This includes:

- Behaving politely and acting kindly to your fellow travellers

Also, there is to be no:

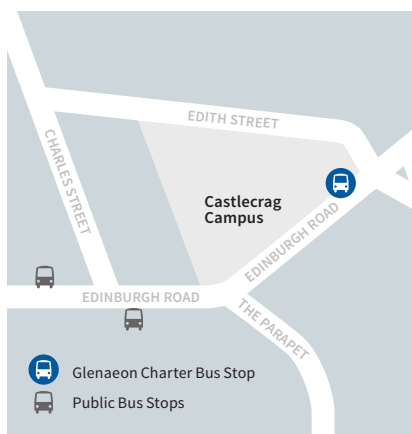
- Loud and noisy behaviour
- Teasing, bullying or offensive language
- Placing feet on the seat

Phones and other electronic devices may only be used with earphones by students in Year 7 and above. Older students may not share devices with students in Classes K-6.

Breaches of this Code of Conduct can include consequences such as:

- Formal investigation and interview process
- After school detention (Friday)
- Automatic suspension of bus pass

**Parents are requested to share this document with their children in an age-appropriate way and encourage them to abide by its rules.**



## Bus stop supervision

At Middle Cove, a teacher is on duty directly after the end of school at the bus stops at Greenfield Avenue, Victoria Avenue, and Eastern Valley Way.

At Castlecrag, children wait with the duty teacher in the area near the Edinburgh Road gate and are supervised when boarding their bus.

Supervising teachers can be recognised by their fluorescent safety vests.

Students are asked to embark and disembark promptly as our stops are also public bus service stops.