

Visit THE BRIDGE

BRACEBRIDGE – ONTARIO

Hike, Bike & Ski
in THE BRIDGE your way!

VisitTheBridge.ca



Hike



Bike



Ski

CONNECT WITH US

@VisitTheBridge #VisitTheBridge





WILSON'S FALLS TRAIL

Pg. 5-6



**BRACEBRIDGE RESOURCE
MANAGEMENT CENTRE**

Pg. 7-8



COLLIN CAMERON TRAIL

Pg. 9-10



STRAWBERRY POINT TRAIL Pg. 11

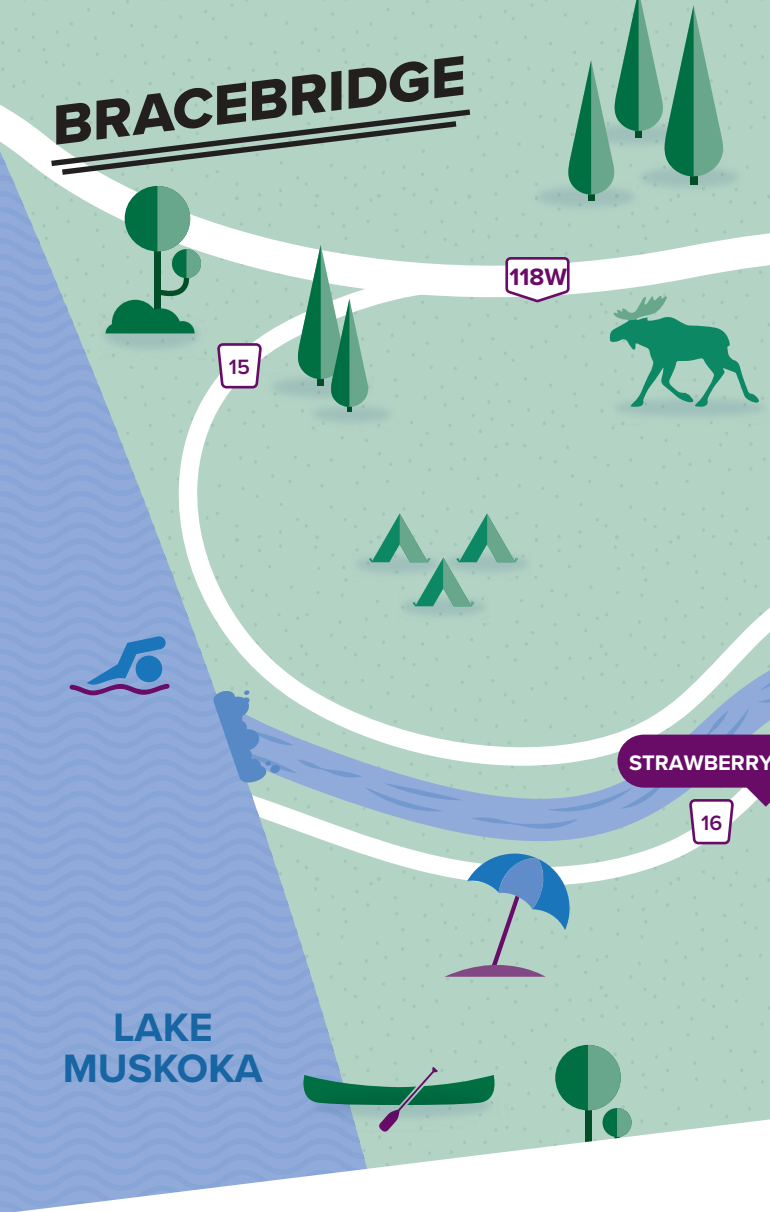


WOODCHESTER STORYBOOK TRAIL Pg. 12



TRANS CANADA TRAIL Pg. 13-14

BRACEBRIDGE



LAKE
MUSKOKA

STRAWBERRY

16

Visit THE BRIDGE

BRACEBRIDGE – ONTARIO

CONNECT WITH US

@VisitTheBridge #VisitTheBridge





Just minutes from Downtown Bracebridge is access to some of Ontario's most pristine wilderness and waterways. Bracebridge offers an adventure in every season! From relaxing on the dock, hiking to scenic waterfalls, touring local breweries, paddling down the Muskoka River, or ice fishing on Lake Muskoka, Bracebridge will leave you with memories that will last a lifetime.

TO
DOUGLAS
DRIVE

CEDAR LANE

TRANS CANADA
TRAIL

P

WILSON'S FALLS

SCHOOL

DAM

WILSON'S FALLS RD.

WILSHIER BLVD.

RODGERS RD.

TO
DOWNTOWN
BRACEBRIDGE

SANDER DR.


5

WILSON'S FALLS TRAIL

Located just minutes from Downtown Bracebridge is Wilson's Falls, a picturesque waterfall on the Muskoka River. Follow the edge of the Muskoka River as the landscape changes from a lush green forest to the exposed rock of the Canadian Shield. The water cascades over the waterfall and the river takes an S-curve at the base of the falls. Depending on the season you visit, the falls will have different water levels, providing the opportunity to view the power of the running water or explore the driftwood that was left behind.



501 Wilson's Falls Road





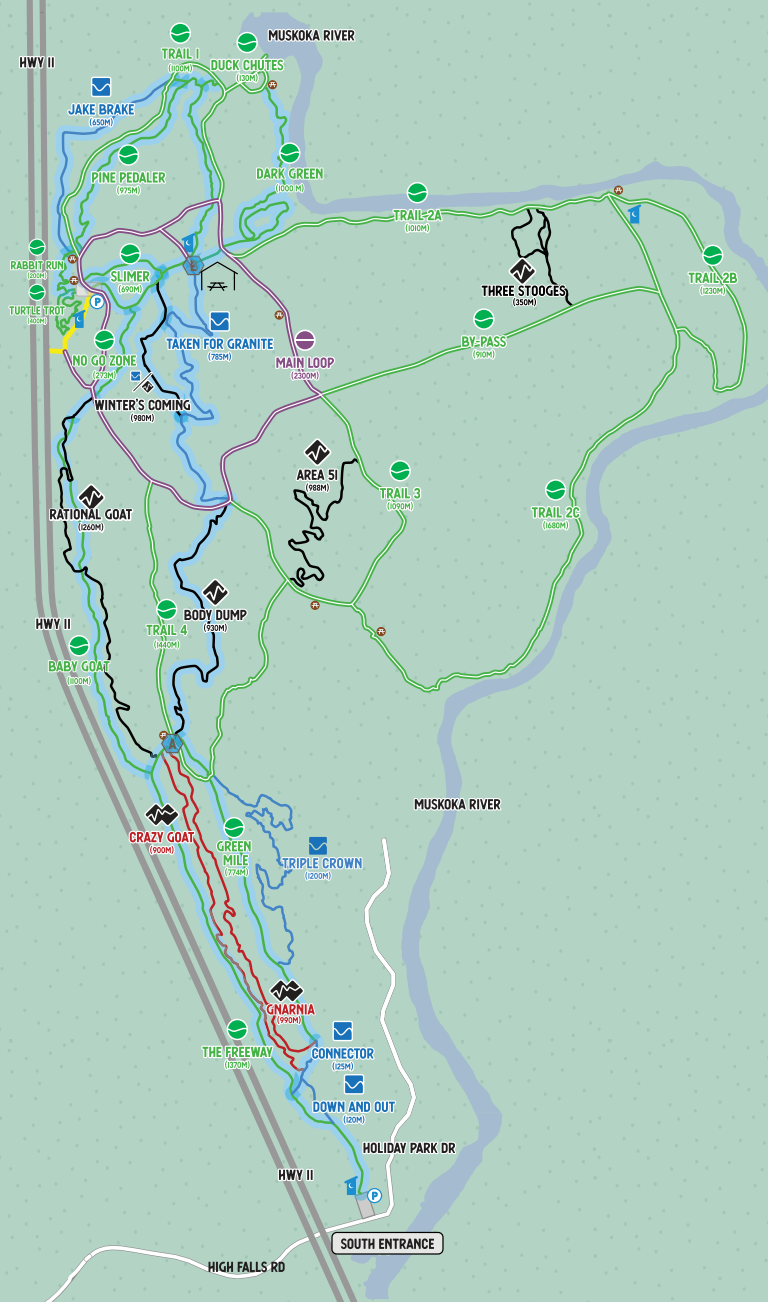
BRACEBRIDGE RESOURCE MANAGEMENT CENTRE

The Bracebridge Resource Management Centre is a unique trail system to explore. With many kilometres of interesting trails, everyone can find a trail for their skill level. During the summer, enjoy the many trails designated for hiking and mountain biking and in the winter, this outdoor oasis boasts groomed cross-country ski, snowshoe and fat bike trails. Pack a picnic lunch and enjoy the woodland scenery, courtesy of the many benches found throughout the trails. For bikers, there is a mix of double and single track, making these trails perfect for all abilities.



22KM





COLLIN CAMERON TRAIL

Honouring Bracebridge Paralympian, Colling Cameron, this 540-metre long and two-metre-wide barrier-free path provides accessible and inclusive access to the waterfront in Annie Williams Memorial Park. With plenty of outdoor space to enjoy, picnic areas, a playground and beachfront, this is the perfect spot to set up a chair, relax and watch boats pass along the river.



**Annie Williams Memorial Park,
50 Santas Village Road**



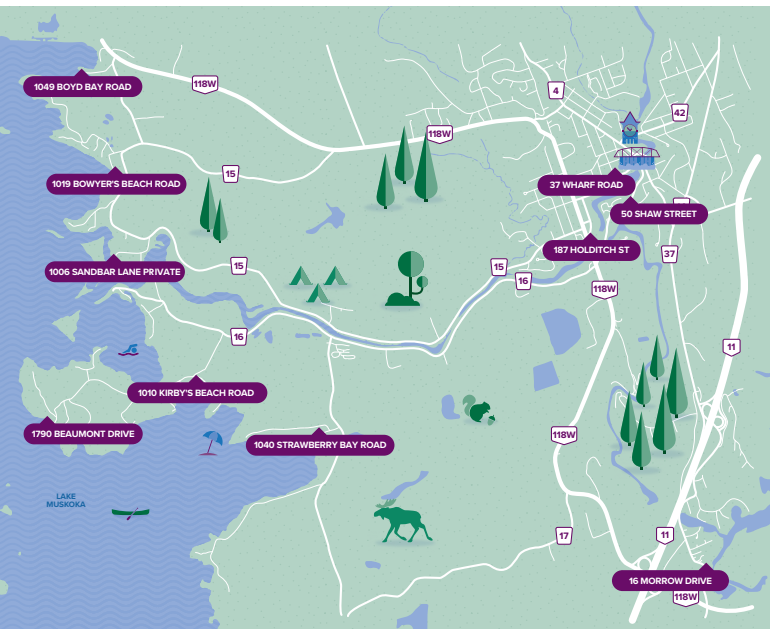


PADDLE THE BRIDGE

Explore our many beautiful lakes and rivers by canoe, kayak, SUP, or boat. Paddle the waterways, seeing Bracebridge from this serene and captivating perspective.



Scan for more information.





STRAWBERRY POINT TRAIL

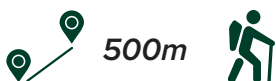
This trail network takes a diverse route through lowlands, rock cuts, and ends with a hilltop view overlooking Lake Muskoka. Sections of this trail interlock with the Trans Canada Trail, allowing you to explore the Brent Cross Conservation Area and popular birdwatching spots along the first section of the trail.



130 Beaumont Drive

WOODCHESTER STORYBOOK TRAIL

Discover eight storybook panels as you weave through the urban woods adjacent to Woodchester, the historic and unique octagonal home. This is a short trail that is easy to navigate, bringing you to the octagonal observation deck inspired by Woodchester itself. Surround yourself in nature while overlooking the Muskoka River.



15 King Street



DOWNTOWN HISTORIC WALKWAY

The Downtown Historic Walkway is a great way to learn about the rich history that surrounds Bracebridge's Downtown. The trail guides visitors around Bracebridge Bay with checkpoints to learn about the view in front of you. Any day trip to Downtown Bracebridge should include the Downtown Historic Walkway. A mostly accessible trail, parking can be found at Kelvin Grove Park or Bracebridge Bay Park.



TRANS CANADA TRAIL

The Trans Canada Trail follows through a variety of woods, fields, and country lanes with some hilly sections thrown in for good measure. About **27km** of this trail system passes through Bracebridge and showcases many of the area's natural attractions including Bracebridge Falls, High Falls and Wilson's Falls.





TRANS CANADA TRAIL
SENTIER TRANSCANADIEN TM, INC.



Bracebridge
MUSKOKA

Taste • Create • Live

VisitTheBridge.ca

CONNECT WITH US

@VisitTheBridge #VisitTheBridge

