

100% ACCURATE

#UGDMN Universal Galactic Disaster Mitigation Nexus



Applicable to all planetary types, moons, stars, and artificial structures.

By The **Live-Life Man**.

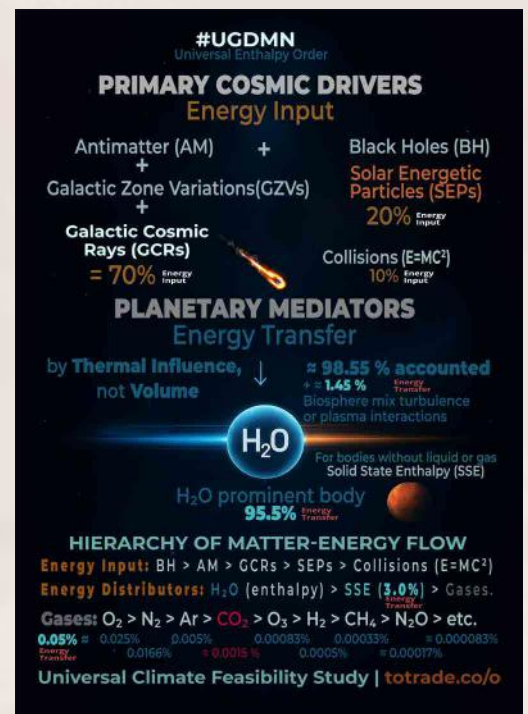
For **The World**,
Owned By **The World**.

High Resolution

- Acrobat and
 - InDesign Editable
- **totrade.co/hr**

#UGDMN

- ▶ One system against all risks.
- ▶ Always useful, regardless of risk.
- ▶ Use physics, not narratives.



**IDEAL FOR
Portrait Mode
in Fullscreen**

Table of Content

HOME

ABSTRACT

AUTHOR & DEDICATION

CLIMATE STATES



LAOS RESILIENT NATION

HUMAN RIGHTS

VISION

BUSINESSES

FOOD SECURITY



FOOD DEPENDENCIES

HOUSING



HEALTHCARE

EDUCATION



JUSTICE & WELFARE

JOB AND EMPLOYMENT

SPACE SECURITY

WATER SECURITY

Climate Deception

Real Climate Drivers

Earth Dynamics

Earth's Enthalpy Engine

Atmospheric Anthalpy

#UGDMN Structures

Natural Archives

Cosmic Drivers

Observable Effects

Case Study

Indoor Farming

Vertical Farming

Maximum Water Storage

Yearly Exposition

Green Skyscrapers

Floating AquaHaven™

Floating NaturaPod™

AI Integration

Datacenters

AI Validation

Cover: totrade.co/0

TRADE

FOOD

ENERGY SECURITY

RESOURCES

Mining

Buy/Sell Resources

LOGISTICS

Infrastructure

Banking

MANUFACTURING

TELECOMMUNICATION

INFORMATION TECHNOLOGY

INTERNATIONAL BRANDS

AUTOMOTIVE

REFORESTATION

PROCESSING

COMMERCE

SPACE PROGRAMS

TYPE I & II CIVILIZATION

BUSINESS PLAN



Geothermal

Oil & Gas

Nuclear

Storage Tanks



SpacePort

Highway

Railway

Waterway



Forest Regreening

Desert Greening

#UGDMN Abstract

We present #UGDMN as **Universal Law governing energy input and transfer across all planets, stars, and artificial bodies.**

Planetary energy input is dominated by **Primary Cosmic Drivers**: Black Holes [BH], Antimatter [AM], Galactic Zones Variations (GZVs), Galactic Cosmic Rays [GCRs], **[BH+AM+GZVs+GCRs, = 70%]**, Solar Energetic Particles **[SEPs = 20%]**, and Collisions* **[E=MC² = 10%]**.

On Earth, planetary energy transfer is primarily mediated by **H₂O**, which regulates **95.5%** of **Primary Cosmic Drivers** through enthalpy, pressure, and phase transitions (between Cryosphere ⇌ **0.001%** Liquid ⇌ **99.96%** Vapor ⇌ **0.239%** Cryosphere).

In bodies lacking liquids or gases, regulation occurs via **Solid-State Enthalpy [SSE]** of dominant elements.

We define a hierarchy of matter–energy flow:

► **[{BH + AM + GZVs + GCRs = 70%} > SEPs = 20% > Collisions {E = MC²} = 10%, Total = 100%]**, as **Energy Input**.

→ **Energy Transfer: H₂O** (enthalpy) = **95.5%** > **SSE** (elemental enthalpy) = **3%** > **Biosphere** (mix) = **1.45%** > **All gases = 0.05%**;

▪ **[O₂ (0.025%) > N₂ (0.0166%) > Ar (0.005%) > CO₂ (0.0015%) > O₃ (0.00083%) > H₂ (0.0005%) > CH₄ (0.00033%) > N₂O (0.00017%), Etc... (0.000083%)]**.

#UGDMN provides a physics-backed framework for planetary energy management and climate dynamics. Without detecting real threat, all human progress will be **wiped out like past civilizations**.

References and Resources

- **JPG:** totrade.co/j, smartphone
- **Online:** totrade.co/o, large Screen, portrait mode
- **Index:** totrade.co/i, large Screen, portrait mode
- **Download:** totrade.co/d, Offline Presentation, portrait mode.

Physic-backed formula

- **Overview:** totrade.co/25
- **CO₂ Overview:** totrade.co/sc

Preparedness ≠ belief

- One system against all risks.
- Always useful, regardless of risk.
- Use physics, not narratives.

Dedication to Ban Tanpiao

This work is dedicated to my village, **Ban Tanpiao**—where **⚡** was raised by the Mekong tributary and shaped by floods and droughts. The resilience **⚡** learned there became the foundation of my life's mission.

From Tanpiao's soil to the world stage, **⚡** carry the dream of turning nature's challenges into global solutions. Every model, every system, every vision **⚡** build—whether for Laos or beyond—is rooted in the lessons of my village.

Ban Tanpiao is not only where **⚡** began. It is where the future begins.

: Live-Life Man. **⚡**

: **Thone.**

: Copy-right/Copy-Claim.

State: **Vessel-On-Dry-Dock**

Earth's Extinction Timeline and the Cataclysms

Throughout its 4.5-billion-year history, Earth has endured extinction-level events that reshaped climate, geography, and life. Cataclysms often correspond to **distinct enthalpy regimes**—thermal, latent, chemical, and radiative—modulated by Galactic Cosmic Rays (GCRs), Solar Activity (SEPs), Collisions, and magnetic field shifts.

Past Pole Shifts

1. 43,800 Years Ago – End of Wisconsin Ice Age, latent heat
2. 29,000 Years Ago – Caspian Sea Pole,
3. 18,500 Years Ago – Hudson Bay Shift
4. 11,500 Years Ago – Sudan Basin Shift
5. 7,000 Years Ago – Arctic Ocean Shift (Noah's Flood)

AI validated and supplement
totrade.co/0 (zero)

Projected 2036 Cataclysm – Regional Risks
totrade.co/1 to see safe location.

Click the link above, log on, ask AI to translate, copy, share, read aloud, summarize, analyse/critique...





UGDMN

SUN TZU ART OF WAR

All warfare is based on deception

Framing information strategically manipulates perception and drives decision-making

totrade.co/2



totrade.co

SUN TZU ART OF WAR Rule #4/450

Sun Tzu rule #4/450 said all warfare is based on deception, totrade.co/st

Today, exaggerated climate alarmism shapes perception and policy. Coercive green ideology imposed on poor nations functions as eco-corporate colonialism.

Through resource extraction, debt traps, land grabs, and by corrupting dictators under weak leadership, the affluent financial powers fund their corporate allies, the top, to exploit while framing the bottom in society as its own enemy totrade.co/rome, deepen banking and corporate dependency, driving division, inequality, poverty, and conflict by pretending to save the planet.

EXAMPLES OF DATA MANIPULATION:

A. Tree-ring Natural Archive, totrade.co/yt1

Chart based on tree-ring density data compiled by Keith Briffa and colleagues across the Northern Hemisphere reconstructed temperatures back to 1400. It showed:

- Large variability with no steady warming trend
- Peak warmth in the 1930s
- Cooling into the early 1990s, ending below the six-century average.

B. Ice Core & Sediment Layers Natural Archives, totrade.co/yt2

Temperature reconstruction using ice core data from Greenland and the sediment layers from the tropical passer straight in Indonesia shown, it's not a regional Natural Archives.

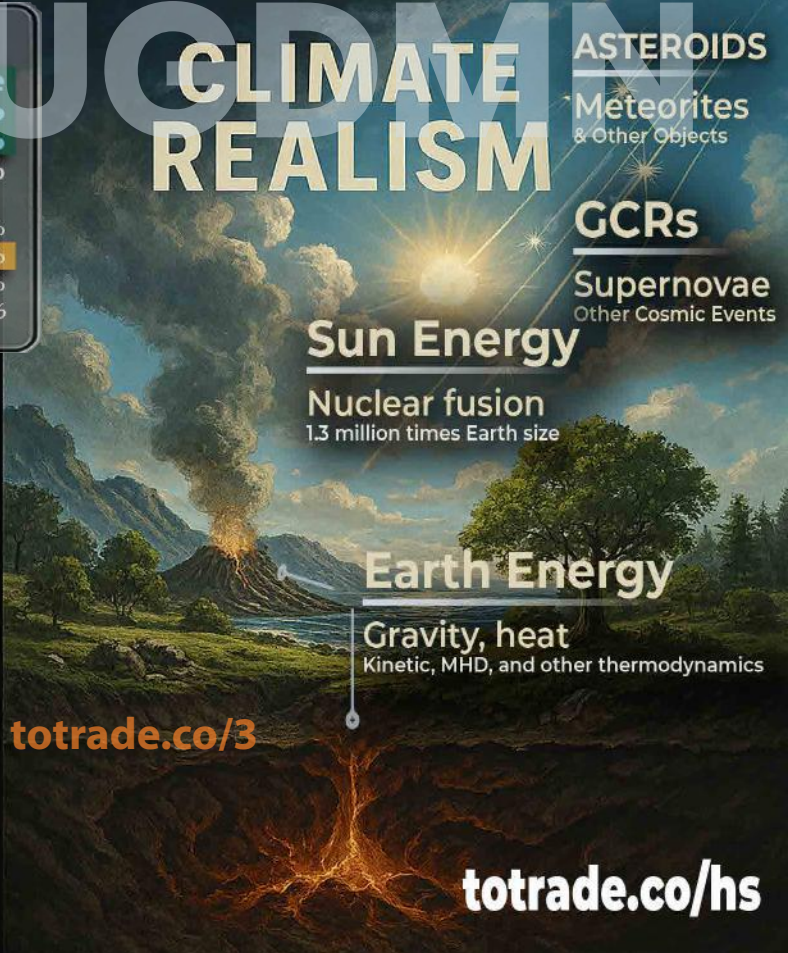
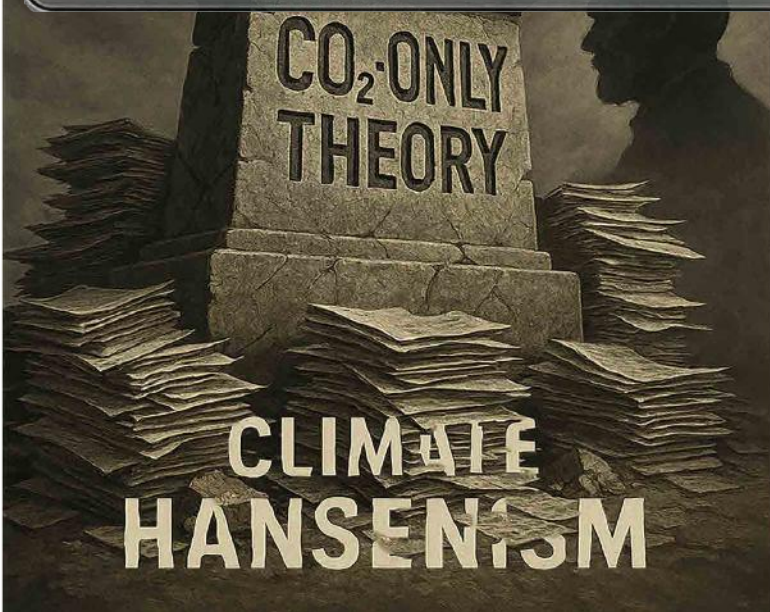
The match is remarkably close and tell the same old story: rapid and abrupt warming after the end of last glaciation by cataclysm 7,000 Years Ago – Arctic Ocean Shift, Noah's Flood, totrade.co/e, a peak about 6,000 years ago, then an overall decline since.

The IPCC faced results that contradicted its warming narrative of Sun Tzu-style deceptive warfare and shifted to alternative methods more manipulable to favor alarmist claims.

Communication to Top Financial Powers:
If you believe your cataclysm preparedness is secure, think again.

We propose better and more secure, build for cataclysm Preparedness, Ark2036™, totrade.co/biz | totrade.co/pdf

| Greenhouse gases, Energy | | |
|---|----------|---|
| Galactic Cosmic Rays (GCRs) | Infinite | |
| Nitrogen (N ₂) | 78.08 | % |
| Oxygen (O ₂) | 20.95 | % |
| Others | 0.97 | % |
| ↓ | | |
| Argon (Ar) | 0.92 | % |
| Carbon Dioxide (CO ₂) | 0.0427 | % |
| Ne, He, CH ₄ , Kr, H ₂ , Xe, O ₃ ... | 0.0073 | % |
| Water Vapor (H ₂ O) as above place | 0 to 4% | |



Outdated Climate Hansenism, The Club Of Rome CO₂ bias

The climate crisis we study is not about CO₂. It is the kind that once erased entire civilizations. Whole societies collapsed, not only wildlife. We will prove here that the same pattern is returning fast.

Oceans and ice, both on the surface and beneath the crust, control climate stability through **enthalpy and phase change**. These forces dominate energy balance on Earth and any planet with similar water systems. The threat is cyclical and repeating.

Climate Hansenism refers to the British-Dutch Environmentalism movement linked to James Hansen, a former NASA pseudo-climate pseudoscientist who became one of the Club of Rome's key advocates. Hansenism promotes the idea that CO₂ is the primary driver of global warming, framing humans as the cause, totrade.co/cor.

In practice, Hansenism is characterized by the:

- Focus on CO₂ as the main cause of climate change, but ignore water, totrade.co/ai05
- Policies pushing carbon taxes and fossil fuel restrictions, totrade.co/sc
- Exclusion of other drivers like Galactic Cosmic Rays (GCRs), Solar Energy Particles (SEPs), and tectonic-geothermal forces (Collisions, Gravity, Kinetic, Thermodynamics)

- Funding through government grants, NGOs, and carbon-linked investments
- Integration into education systems to promote CO₂-centric views
- Monetization via carbon credits, ESG funds, and consultancy tied to CO₂ alarmism

Galactic Cosmic Rays (GCRs) from supernovae and other cosmic events are infinite high-energy particles from outside the solar system. They interact with Earth's atmosphere, totrade.co/gc, which is mostly Nitrogen, N₂ (~78%), Oxygen, O₂ (~21%), (Water Vapor, H₂O ~0 to 4%), and Argon, Ar (~0.92%), but not trace of CO₂.

The Club of Rome keeps pushing a CO₂-centric view, blaming humans. In truth, CO₂—only 0.04% of air—is odorless, colorless, tasteless, stable, and serves mainly as plant fuel. Through photosynthesis, bonded with hydrogen, CO₂ works as a long-term **cosmic energy storage system**, holding energy for millions of years and releasing it together with over 6000 products for today modern evolution.

Data corruption: • totrade.co/ai07

Financial chain behind carbon market:
• totrade.co/sc

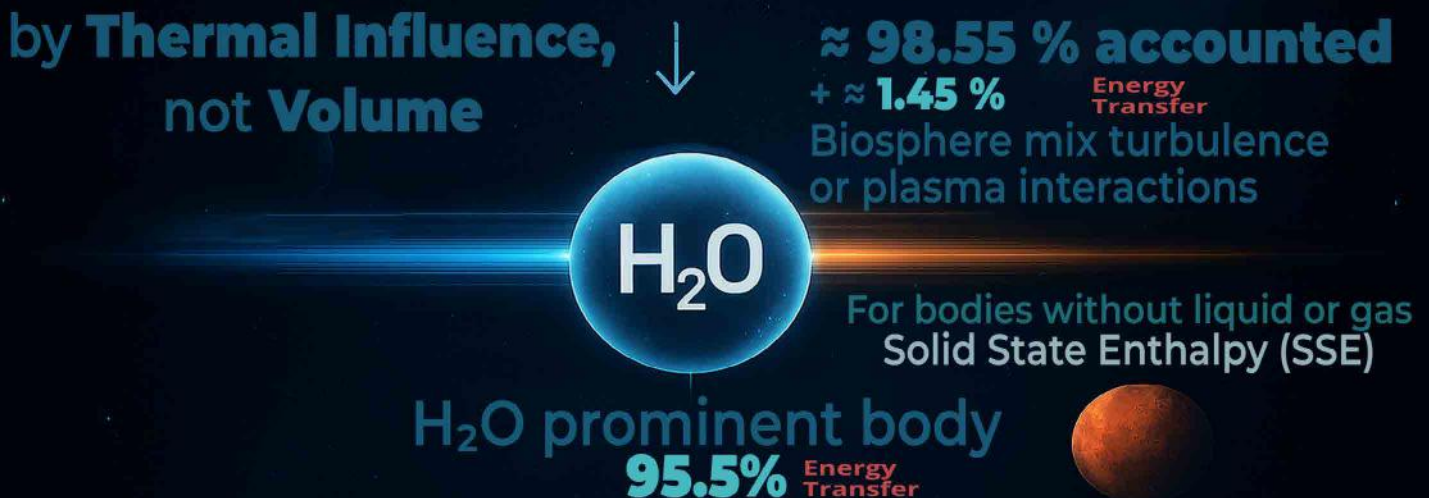
PRIMARY COSMIC DRIVERS

Energy Input



PLANETARY MEDIATORS

Energy Transfer



HIERARCHY OF MATTER-ENERGY FLOW

Energy Input: BH > AM > GCRs > SEPs > Collisions ($E=MC^2$)

Energy Distributors: H₂O (enthalpy) > SSE (**3.0%**) > Gases.
Energy Transfer

Gases: O₂ > N₂ > Ar > CO₂ > O₃ > H₂ > CH₄ > N₂O > etc.

0.05% ≈ 0.025% 0.005% 0.00083% 0.00033% ≈ 0.000083%
Energy Transfer 0.0166% ≈ 0.0015 % 0.0005% ≈ 0.00017%

Universal Climate Feasibility Study | totrade.co/o

ARTIFICIAL

MARS

MOON DYNAMICS

» 3.00%

SOLID STATE ENTHALPY (SSE)

100% ACCURATE



ToC

Web

● Cosmic Drivers

- Black holes, antimatter, and galactic zone variations exert gravitational and energetic influences.
- Cosmic rays and solar energetic particles interact with Heliosphere, Earth's magnetic shield and atmosphere, affecting ionization and cloud formation.
- Solar Mechanisms
- Sun core stress powers the solar dynamo, generating magnetic fields and solar activity.
- Solar activity controls radiative flux, which drives Earth's energy balance and water cycle.
- Orbital and Gyroscopic Effects
- Earth's orbit parameters—eccentricity, axial tilt, precession—regulate seasonal energy distribution.
- Planetary conjunctions and moon orbit create gyroscopic effects and tidal forces, influencing ocean currents.
- Earth's Internal Dynamics
- Tectonic plate stresses and volcanism reshape ocean basins and release gases, altering ocean and atmospheric composition.
- Earth's dynamo maintains the magnetic shield, protecting against charged particles.
- Hydrosphere and Cryosphere
- Secondary Water Cycle (SWC) links evaporation, precipitation, and ocean circulation.
- Ice caps modulate torque and albedo, impacting Earth's rotation and radiative balance.
- The hypothesized 6th Ocean adds deep-water reservoirs, influencing heat and mass transfer.
- Feedback Loops
- Albedo from oceans, ice, and soil regulates incoming solar radiation.
- Phase-change enthalpy of water governs energy storage and release.
- Biosphere exchanges gases with atmosphere, closing the cycle.

Upper drivers

- **Sun core stress** → Solar dynamo | Solid → Direct
- **Solar dynamo** → Solar activity | Solid → Direct
- **Solar activity** → Radiative incoming flux | Solid → Direct
- **Sun position** → Gravity | Solid → Direct
- **Planets conjunction** → Gyroscopic effect | Solid → Direct
- **Gyroscopic effect** → Earth orbits | Solid → Direct
- **Moon orbit** → Tides | Solid → Direct
- **SEPs** → Atmosphere composition | Dotted → Indirect
- **GCRs** → Cloud & Atmosphere | Dotted → Indirect
- **GZVs** → Earth orbits | Dotted → Indirect
- **Solar magnetic field** → Earth Dynamo magnetic shield | Dotted → Indirect
- **Earth Dynamo magnetic shield** → Atmosphere composition | Dotted → Indirect

Ocean–tectonic–volcanic

- **Tides** → Ocean current | Solid → Direct
- **Ocean current** → SWC | Solid → Direct
- **Ocean current** → Tectonic plates stresses | Dotted → Indirect
- **Tectonic plates stresses** → Surface volcano | Solid → Direct
- **Tectonic plates stresses** → Submerged volcano | Solid → Direct
- **Surface volcano** → Atmosphere composition | Dotted → Indirect
- **Submerged volcano** → Ocean composition | Dotted → Indirect

Hydrosphere, cryosphere, 6th Ocean

- **Radiative incoming flux** → SWC | Solid → Direct
- **Surface volcano** → SWC | Solid → Direct
- **Primary Water Cycle (PWC)** → 6th Ocean | Solid → Direct
- **Submerged volcano** → PWC | Solid → Direct
- **Ocean composition** → 6th Ocean | Solid → Direct
- **Ice Caps position, extend & torque** → 6th Ocean | Dotted → Indirect
- **6th Ocean** → Ocean composition | Dotted → Indirect
- **6th Ocean** → Heat & Mass Transfer | Dotted → Indirect
- **6th Ocean** → SWC | Dotted → Indirect
- **Ice Caps position, extend & torque** → Ocean composition | Dotted → Indirect

Atmosphere, albedo, phase-change

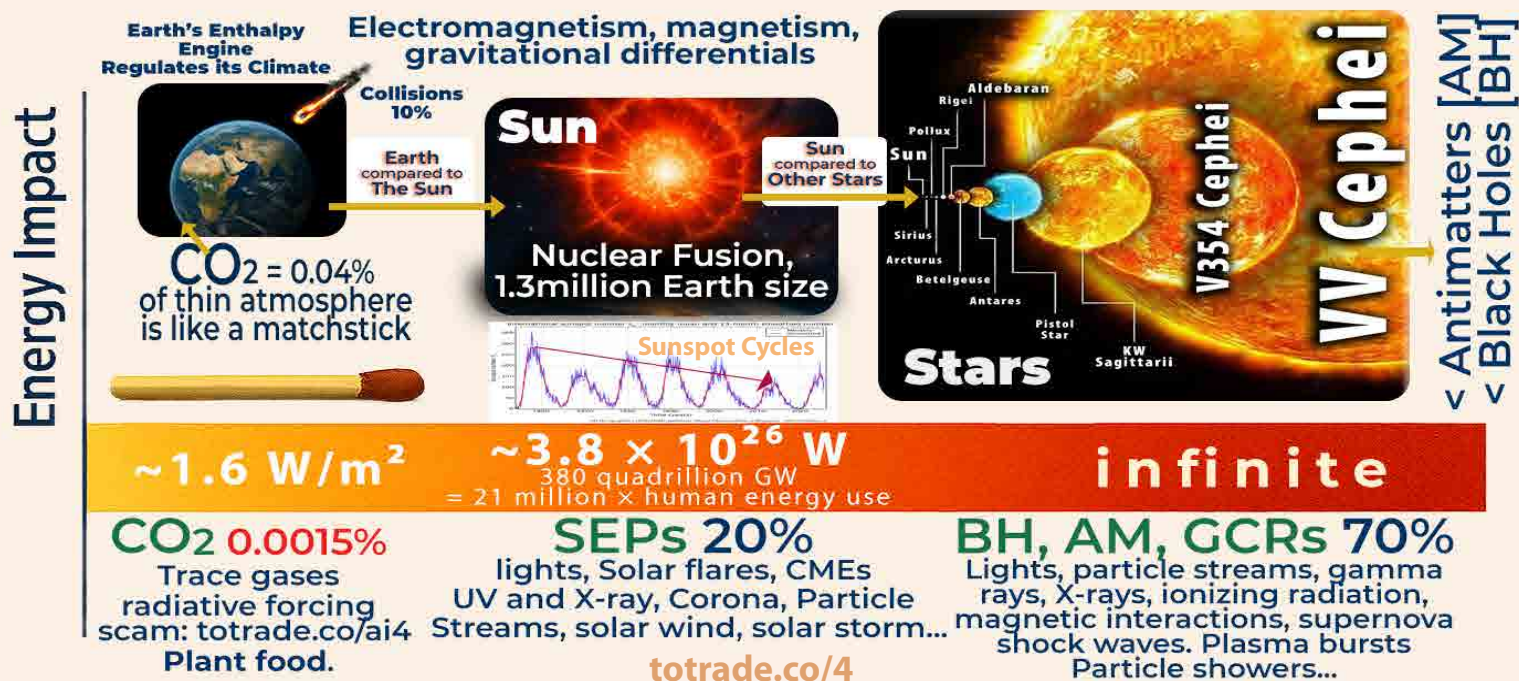
- **Radiative incoming flux** → Cloud & Atmosphere | Solid → Direct
- **Cloud & Atmosphere** → Cloud | Solid → Direct
- **Cloud** → Atmosphere composition | Dotted → Indirect
- **Heat & Mass Transfer** → Cloud & Atmosphere | Dotted → Indirect
- **H₂O vapor enthalpy** → Heat & Mass Transfer | Solid → Direct
- **H₂O liquid enthalpy** → Heat & Mass Transfer | Solid → Direct, >95%
- **H₂O cryophase enthalpy** → Heat & Mass Transfer | Solid → Direct
- **Lightning** → Cloud | Solid → Direct
- **Lightning** → Atmosphere composition | Solid → Direct
- **Ocean & Ice Cap albedo** → Radiative incoming flux | Solid → Direct
- **Soil albedo** → Radiative incoming flux | Solid → Direct

Biosphere links

- **Ocean composition** → Biosphere | Solid → Direct
- **Atmosphere composition** → Biosphere | Solid → Direct
- **Biosphere** → Atmosphere composition | Dotted → Indirect

The Real Causes of Climate Change

CO₂ is a matchstick, H₂O the Ocean. The Sun (SEPs), Collisions, Galactic Cosmic Rays (GCRs) from stars, Antimatters, and Black Holes are the firestorm feeding energy into that ocean, not a matchstick.



Climate Realism

The True Climate Change and their 18 Drivers:

Black Holes > Anti-Matters > GCRs > SEPs > Collisions [E=MC²] > H₂O > SSE > O₂ > N₂ > Ar > CO₂ > O₃ > H₂ > CH₄ > N₂O, etc
This shows CO₂'s minor role beside cosmic and enthalpy forces. tottrade.co/4a

- Black Holes [BH], Anti-Matters [AM], Galactic Cosmic Rays [GCRs]** — From supernovae, trigger ionization, clouds, lightning., 70% energy input, tottrade.co/4b
- Solar (Stars) Energetic Particles [SEPs]** — Flares and ejections modulate solar input and shield, 20% energy input, tottrade.co/4c
- Collision/Impacts [E=MC²]** — asteroids, meteoroids, or any mass or subatomic impacts, 10% energy input, tottrade.co/4d
- Deep-Earth Heat** ~50 TW (~1.57×10²¹ J/year), point 1-3 energy transfer, radiogenic energy feeding crust and oceans, tottrade.co/4e
- Water Enthalpy** — phase change and planetary energy balance, tottrade.co/4f
- Solid-State Enthalpy** — Heat exchange in crust and mantle, Value: tottrade.co/4g
- Thermohaline Loop** — Ocean conveyor distributing heat globally, tottrade.co/4h
- Gravity Upwelling** — Balances deep and surface water flow., tottrade.co/4i
- Jet Streams** — Channel latent and sensible heat, tottrade.co/4j
- Earth Rotation and Tilt** — Define seasonal energy distribution, tottrade.co/4k
- Lunar-Solar Resonance** — Orbital cycles

shaping climate trends, tottrade.co/4l

- Magnetic Field** — Modulates cosmic ray flux and ionization. Magnetic Reversal, Excursion, tottrade.co/4m
- Planetary Torques** — Tidal forces steering oceans, tottrade.co/4n
- Tectonics and Volcanoes** — Sudden enthalpy release events, tottrade.co/4o
- Atmospheric Ionization** — GCRs and SEPs fix nitrogen, see tottrade.co/4p, tottrade.co/4q
- Phase-Change Feedback** — Ice and vapor regulate heat storage, tottrade.co/4r
- Water Cycles** — Connect deep and surface energy flows, tottrade.co/4s
- Cataclysmic Resets** — 5–35 kyr crustal shifts reset climate, tottrade.co/4t, tottrade.co/4u

Reactions to True Climate Change Drivers

a. Local scale — Building concrete jungles reduces plant coverage, limiting latent heat release, water cycling, and natural cooling. This amplifies urban heat and disrupts local enthalpy balance.

b. Regional scale — Mismanagement of energy flows (HAARP, Cloud seeding) and water enthalpy (thermohaline currents, jet streams, reservoirs, dams) alters regional climate patterns; rainfall, droughts, floods, and storm intensity.

c. Planetary scale — Ignoring cosmic and geophysical inputs (GCRs, SEPs, deep-Earth heat) prevents proper climate regulation, leaving systems vulnerable to cataclysmic resets by deep-earth phase-change feedbacks.

A detailed illustration of Earth's energy systems. At the top left is a large, bright yellow sun. In the upper center is the Earth, showing continents and oceans, with a comet streaking across the sky and a large grey arrow indicating a clockwise orbital path. To the left of the Earth are two large, white, puffy clouds. In the lower right, a large blue and white iceberg floats in the ocean. Below the ocean surface, a cross-section of the Earth's crust and mantle is shown, with a glowing orange magma plume rising from the mantle. A red label 'Energy Absorbed' is placed near the magma. A blue arrow points from the magma up towards the ocean surface. A large orange arrow curves from the magma, through the ocean, and back towards the magma. Another orange arrow points from the sun towards the clouds. A blue arrow points from the clouds towards the ocean surface. The overall scene depicts the flow of energy from the sun, through the atmosphere and oceans, and from the Earth's interior.

Collisions

OCEAN MASS

Water (H_2O) >96.5% mass

CO_2 <0.002%

H_2O in surface Oceans alone is **millions of times more than CO_2** by mass and in Primary Water Cycle holds **300-400 times** more enthalpy than the surface Oceans

Earth's
Enthalpy
Engine
Regulates
Climate,
Not CO_2

Energy Absorbed

totrade.co/5

Deep-Earth Energy

ToC



totrade.co/112



~100 km Kármán line: ~0.000 000 1 atm

Weather is Driven By **Clausius-Clapeyron** Relation

$$H = U + pV$$

Enthalpy = Internal Energy + Expansion Work

Water's Behavior in the Atmosphere

Other Gases' Behavior in the Atmosphere



— 60°C 11km: ~0.23 atm

Gas
cloud, humidity

Energy Released

Condensation

Liquid >0°C
rain

Solid <0°C
snow, hail

Heat
(UP)

Cold
(DOWN)

Secondary
Water Cycle
(SWC)

Latent Heat Upward

7% per °C expansion

Energy Absorbed

Evaporation

99.76%

widespread

Gas
vapor

0.239%

localized

Liquid >0°C

oceans, rivers,
lakes, aquifers...

0.001%

trace location

Solid <0°C

snow, ice

Melting Ice

6th Ocean (Solid OH⁻)

230,000 atm, 1600-1900°C

~300-400 times Surface Enthalpy

Phase change on standby, totrade.co/6

0m: 1 atm

H₂O vs CO₂

600,000 : 1

No Phase Change

% = Thermal Influence, not volume.

| | | | |
|----------------------------|---------------------------|-----------------------------|------------------------------|
| O ₂ 0.025% | N ₂ 0.0166% | Ar 0.005% | CO ₂ 0.0015% |
| O ₃ 0.00083% | H ₂ 0.0005% | CH ₄ 0.00033% | N ₂ O 0.00017% |
| Etc 0.000083% | | | |

Small Expansion Work



Sensible Heat Only

► Limited Energy Transfer (sensible 20/80 latent)

H₂O vs Other Gases

95.5% : 0.05%
+ 3.00%
+ 1.45%
===== 100%
Solid State Enthalpy (SSE)
Biosphere Mix

Outcome

TOTRADE™
FEWS SYSTEM
Food•Energy•Water•Space

Thermal Buffer Only

► Limited Enthalpy Transfer (other gases: 0.05%)

H₂O: Thermal Elevator



OCEAN MASS

Water (H₂O) > 96.5%
CO₂ < 0.002%

ATMOSPHERE VOLUME

H₂O (Variable) 0 to 4%
CO₂ ~ 0.04%
N₂ ~ 78%
O₂ ~ 21%
Ar ~ 0.93%

ToC

Below sea avg Pressure
-11km: 1,100 atm, Mantle: 230,000 atm

Web

Planetary Enthalpy Engine

Earth's heat and coldness balance results from the interaction of water, atmosphere, gravity, and deep-Earth forces, mediated by enthalpy flows (latent + sensible heat), phase change, and pressure-driven mass motion.

◇ Water's enthalpy role

Water stores and transfers energy mainly through Enthalpy, not through temperature alone. Enthalpy equals internal energy plus expansion work, $H = U + pV$.
▪ Phase change moves most energy. Ice absorbs large energy during melting. Vapor lifts latent enthalpy upward. Condensation releases energy aloft. This drives buoyancy, pressure gradients, and organized weather.

▪ The physical cause is molecular spacing. As water warms, intermolecular distance increases. In vapor, expansion dominates energy transport through pV work. Temperature rise is secondary to phase and volume change.

▪ This behavior follows thermodynamics and the vapor pressure law described by Clausius–Clapeyron relation.

Moist enthalpy — expressed as **Moist Static Energy (MSE)**

$$MSE = c_p T + gz + L_v q$$

governs how air rises, cools, and transports heat vertically.

Globally, **latent enthalpy flux** $\sim 80 \text{ W/m}^2$ and **sensible enthalpy flux** $\sim 20 \text{ W/m}^2$ dominate atmospheric heat transfer, vastly exceeding the localized contribution from CO_2 radiative forcing.

Water vapor is the atmosphere's energy carrier — SEPs and GCRs radiation loads the system, but enthalpy moves the energy.

◇ Antarctic mechanism

The Arctic stays mostly stagnant. Antarctica is a major driver of deep-ocean heat redistribution. Dense, cold surface water forms when sea ice develops — salt is rejected into surrounding water, increasing salinity and density. This cold, high-enthalpy-deficit water sinks, forming **Antarctic Bottom Water (AABW)**, the coldest and densest water mass in the ocean.

As ice melts, the process absorbs **latent enthalpy**, cooling the surrounding ocean and contributing to density contrasts that push water masses downward. Gravity then pulls this dense water northward through deep basins, spreading into the Atlantic, Pacific, and Indian Oceans.

This sinking and replenishment of cold deep water is a primary engine of **thermohaline circulation**, regulating planetary heat storage, sea level, and the timing and distribution of ocean heat release back into the atmosphere.

In short: Antarctica acts as a **planetary radiator**, exporting cold, low-enthalpy water that allows the global ocean to absorb and redistribute heat.

◇ Water's Heat Storage & Redistribution

Water regulates planetary temperature by:

- absorbing heat in the tropics and releasing it toward the poles
- transporting energy through evaporation, winds, ocean circulation, and precipitation
- balancing day–night and seasonal temperature swings
- preventing extreme surface heating or deep glaciation
- coupling the atmosphere and ocean into a single global heat-exchange system

This continuous redistribution of energy is the primary reason Earth remains habitable despite variations in solar input, orbital geometry, and surface reflectivity.

◇ Evaporation–condensation cycle

Solar heating evaporates surface water, carrying latent energy upward. Condensation and precipitation release heat that fuels storms, monsoons, and vertical convection.

◇ Atmosphere–Ocean Phase Coordination

The atmosphere and ocean operate as a coupled heat engine driven by water transitions:

- evaporation removes heat from the surface and injects latent energy into the atmosphere
- condensation releases that stored energy aloft, driving circulation and storms
- precipitation returns cooled water to the surface, resetting the cycle
- ocean currents deliver heat to regions where evaporation is high and cooling is efficient

This coordinated phase cycling of water controls energy flow far more dynamically than changes in atmospheric composition.

◇ Latent Heat Dominance

Latent heat is the primary mover of energy in the climate system:

- **Evaporation** transfers enthalpy from the ocean surface to the atmosphere ($\sim 80 \text{ W/m}^2$ globally)
- **Condensation** releases latent enthalpy, powering convection, storms, and monsoon systems
- **Sensible heat flux** ($\sim 20 \text{ W/m}^2$) complements latent transfer, but is smaller in magnitude
- Vertical and horizontal transport of **latent enthalpy** drives large-scale atmospheric circulation, jet streams, and the development of weather systems

Gravity, Thermohaline, Deep Earth Heat

In essence, water's latent enthalpy flux dominates over direct radiative forcing, making it the key regulator of temperature distribution and atmospheric dynamics.

◇ Gravity-Driven Upwelling

Gravity-driven upwelling moves cold, dense water from the deep ocean to the surface, redistributing enthalpy vertically:

- When surface water evaporates, it loses mass and enthalpy, allowing deeper water to rise.
- This upwelling brings low-enthalpy water to the surface, influencing **ocean-atmosphere heat exchange**.
- Variations in upwelling affect climate modes such as **El Niño** (weaker upwelling) and **La Niña** (stronger upwelling), shifting rainfall belts and regional temperature patterns.
- By transporting cold water upward, the system regulates the surface enthalpy balance, stabilizing the climate over seasonal to decadal timescales.

Key point: Upwelling is a primary mechanism by which the ocean's vast enthalpy reservoir interacts with the atmosphere, far outweighing radiative effects from CO₂ alone.

◇ Global Thermohaline Loop

The global thermohaline circulation is a massive conveyor of **enthalpy** across the oceans:

- Warm surface water flows from the Pacific through the Indian Ocean into the Atlantic, carrying high enthalpy.
- At the poles, cold, dense water sinks, removing enthalpy from the surface and storing it in the deep ocean for centuries.
- This deep water gradually returns to the Pacific via the Southern Ocean, completing a cycle that takes roughly 1,000 years. **Present-day CO₂ rise reflects the ocean's delayed enthalpy release from earlier warm centuries.**
- The loop couples the ocean and atmosphere, transferring energy, regulating climate, and stabilizing global temperature and salinity patterns.

Key insight: The thermohaline loop functions as the planet's **long-term enthalpy storage and redistribution system** — its role is orders of magnitude larger than the short-term radiative impact of CO₂.

◇ Solar and Cosmic Modulation

Solar and cosmic factors influence the distribution and flow of enthalpy in the climate system:

- **The 11-year sunspot cycle** modulates solar radiation, UV flux, and solar wind, altering the amount of energy entering Earth's system.
- **Coronal mass ejections (CMEs)** and flares reach Earth within hours, changing ionospheric conductivity and affecting atmospheric circulation.
- **Galactic Cosmic Rays (GCRs)** vary inversely with solar activity, influencing ionization and cloud formation, which in turn modifies **latent and sensible enthalpy** fluxes.
- While radiation provides the energy input, the **partitioning of enthalpy** through evaporation, convection, and cloud processes determines the actual climate response.

Key point: Solar and cosmic modulation sets boundary conditions, but **enthalpy flows** — not radiation alone — drive the dynamic redistribution of heat across the planet.

◇ Deep-Earth Heat and Primary Water

Deep-Earth heat adds long term and abrupt 6th Ocean enthalpy released to reproduce a Noah style global sea level rise:

- 150 m rise → ~0.04 to 0.06 %
- 200 m rise → ~0.05 to 0.09 %

An increase near 1% matches the large event recorded in **ancient mythology**, totrade.co/ct.

Earth's interior supplies steady enthalpy into the climate system.

- Radiogenic and primordial heat deliver about 47 TW. Tidal dissipation adds about 3.7 TW. This energy enters oceans and lithosphere each year.
- Hydrothermal vents, glacial rebound, and internal waves move this enthalpy across basins over decades to centuries. These flows shape mixing and convection.
- Upwelling deep water brings low enthalpy to the surface. Contact with warmer layers drives upward transfer and shifts ocean atmosphere balance.
- Ridge systems, subduction zones, and polar shelves store and release this energy in pulses that influence long cycles.

This deep Earth input is small next to solar flux, yet it anchors long term storage, redistribution, and ocean structure.

◇ Earth Rotation and Axial Tilt

Earth's rotation and axial tilt shape how enthalpy is redistributed in the atmosphere and oceans:

- Rotation produces the Coriolis effect, steering winds and ocean currents, directing horizontal enthalpy

◇ Jetstream / Lunar-Solar Resonance

transport across latitudes.

- Small variations in rotation speed (milliseconds per century) alter circulation patterns, subtly affecting regional heat and latent enthalpy fluxes.
- Axial tilt governs seasonal solar input, modulating the vertical and horizontal distribution of enthalpy between hemispheres.
- Together, rotation and tilt coordinate how energy is moved from equatorial regions to poles, integrating atmospheric convection, ocean currents, and seasonal cycles into the global enthalpy balance.

Key insight: Rotation and tilt do not create energy but organize the flow of enthalpy, determining where and how heat is stored, released, and transported globally.

◇ Jet Stream and Steering Winds

High-altitude jet streams act as conduits for enthalpy redistribution in the atmosphere:

- Strong temperature gradients generate jet streams, which direct sensible and latent enthalpy along their paths.
- Shifts in jet stream position influence storm tracks, precipitation patterns, and the vertical transport of latent enthalpy.
- Mountain ranges deflect and split jet flows, creating stationary waves that redistribute enthalpy locally and regionally.
- These winds link tropical and polar energy reservoirs, moving heat and moisture efficiently across continents and oceans.

Key insight: Jet streams do not create energy; they channel atmospheric enthalpy, controlling how heat and moisture are delivered and released in the climate system.

◇ Mountains and Orographic Effects

Mountains shape the flow and redistribution of enthalpy in the atmosphere:

- Air forced to rise over mountains cools adiabatically, releasing latent enthalpy through condensation and precipitation.
- Orographic lifting enhances rainfall and snowpack, storing enthalpy in surface water and ice.
- Mountain ranges alter wind patterns and stationary waves, redirecting sensible and latent enthalpy fluxes across regions.
- These effects influence local and regional climate by controlling the location and intensity of heat and moisture transport.

Key insight: Mountains act as modulators of atmospheric enthalpy flow, concentrating or dispersing energy where topography intersects prevailing winds.

◇ Torques from Moon and Planets

Gravitational forces from the Moon and planets influence enthalpy distribution indirectly through tides and angular momentum:

- The Moon generates daily tides, moving massive volumes of water and transporting oceanic enthalpy vertically and horizontally.
- Planetary alignments exert subtle torques on Earth's rotation, affecting tidal amplitude, ocean mixing, and regional upwelling, which redistribute enthalpy.
- These gravitational effects modulate long-term circulation patterns, impacting where heat and latent enthalpy accumulate and are released.
- Tidal forcing interacts with ocean currents and the thermohaline loop, coupling the lithosphere, ocean, and atmosphere in a global enthalpy network.

Key insight: While small in direct energy input, gravitational torques steer where and how enthalpy moves, shaping climate patterns over decades to millennia.

◇ Lunar-Solar Resonance Cycles

Lunar and solar resonance cycles modulate the flow of enthalpy in oceans and atmosphere over long timescales:

- The 18.6-year lunar nodal cycle affects tidal mixing, altering vertical transport of cold, low-enthalpy water to the surface and influencing regional upwelling.
- Planetary alignments modulate Earth's orbital eccentricity and precession, changing seasonal insolation and the distribution of sensible and latent enthalpy.
- Milankovitch cycles (20k–100k years) adjust how solar energy is absorbed, stored, and redistributed through the oceans and atmosphere, controlling glacial-interglacial transitions.
- These cycles couple orbital mechanics with thermodynamic processes, ensuring that enthalpy reservoirs in ice, water, and atmosphere respond over centuries to millennia.

Key insight: Lunar-solar resonance cycles do not add energy but orchestrate the timing and pathways of enthalpy flows, influencing climate over long-term cycles.

◇ Earth System as a Coupled Enthalpy Engine

◇ Earth System as a Coupled Enthalpy Engine

Earth's climate functions as a complex, coupled enthalpy engine, where energy is continuously stored, transported, and released across the atmosphere, oceans, ice, and lithosphere:

- Solar radiation provides the primary energy input, but its impact depends on how energy is partitioned into latent and sensible enthalpy in the oceans and atmosphere.
- Water acts as the principal carrier of enthalpy, with phase changes driving convection, storms, and large-scale circulation.
- Oceans store and redistribute massive enthalpy reservoirs through the thermohaline loop, upwelling, and currents, regulating climate over centuries to millennia.
- Atmospheric circulation — including jet streams, winds, and orographic effects — channels enthalpy horizontally and vertically, coordinating the release and storage of heat and moisture.
- Deep-Earth heat and abrupt ruptures provide baseline enthalpy and occasional cataclysmic energy injections, affecting global weather, ocean dynamics, and long-term climate shifts.
- Rotational, gravitational, and orbital mechanics orchestrate the timing, direction, and magnitude of enthalpy flows, connecting tidal mixing, seasonal cycles, and long-term Milankovitch variations.

Key insight: To understand climate dynamics, one must track enthalpy flows — latent, sensible, and advected — rather than focusing narrowly on radiative forcing from CO₂. Earth is not a static radiative box; it is a dynamic, multi-layered thermodynamic engine, continuously converting energy into motion, phase change, and heat redistribution across the planet.

◇ Deep-Earth Cataclysm / Enthalpy Release

1. Sudden enthalpy release

- Deep-Earth heat is normally released slowly (~50 TW globally) through conduction, hydrothermal circulation, and mantle upwelling.
- An abrupt rupture injects this energy much faster into surrounding water, magma, or air.
- This adds both **sensible enthalpy** (heating surrounding matter) and **latent enthalpy** if water or ice is involved (melting ice, heating water, generating steam).

2. Ocean and hydrosphere response

- **Rapid melting of ice sheets:** large latent enthalpy absorption cools the immediate surroundings but adds **massive freshwater** to the oceans.
- **Superheated water:** can drive tsunamis, hydrothermal eruptions, and extreme weather.
- **Enhanced ocean currents:** the sudden density contrasts from warmed or melted water can accelerate thermohaline circulation in unpredictable ways.

3. Atmospheric and weather effects

- Injection of heat into the lower atmosphere triggers **intense convection**.
- Vaporization of water creates enormous latent enthalpy flux, fueling storms, rainfall, and possibly regional flooding.
- Cloud formation may temporarily shield the surface, but large-scale energy transport leads to **global climatic effects**.

4. Geological and tectonic effects

- Pressure release may cause **volcanic eruptions**, earthquakes, and landslides.
- Mantle plumes can pierce the crust, producing large igneous provinces.
- Regional topography changes further redirect **enthalpy flows** in the atmosphere and oceans.

5. Historical / Mythical correlations

Adams story, Noah's flood: ancient narratives encode memories of **sudden, large-scale flood events**, consistent with abrupt release of deep-Earth heat and rapid melting of ice sheets.

These events could explain **regional catastrophic floods**, atmospheric storms, and shifts in ocean circulation, all driven by **rapid enthalpy redistribution**.

Key Insight

An abrupt deep-Earth heat event acts like **turning a massive internal boiler on full**: oceans, atmosphere, and ice respond within hours to months, releasing latent and sensible enthalpy in extreme ways. The normal climate regulatory mechanisms are overwhelmed, producing **cataclysmic environmental consequences** far beyond any CO₂ radiative effect.

• totrade.co/ai07

Data corruption and CO₂-centrism

• totrade.co/sc

Financial chain behind carbon monetization

Full FS and BP: totrade.co/pdf

The **6th-Ocean** enthalpy release to reproduce a Noah-style global sea-level rise:

- **150 m rise** → ~0.04–0.06 %
- **200 m rise** → ~0.05–0.09 %

#UGDMN totrade.co **700km** beneath The Surface of Earth, **Scientists** Have Located a **6th Ocean**

5x Surface Water

30x Surface Freshwater

Pressure: 230,000 atmosphere (atm)

totrade.co/6

Temperature: 1600–1900°C

Solid-state, bound as hydroxyl ions (OH⁻)

~300-400 times more thermal energy than 5 Oceans

Cataclysm is real. Few believe. Fewer prepare.

#UGDMN exists for those who believe and choose to prepare. We deliver resilience where it matters: secure FEWS hubs, stable energy access, and water-food systems that withstand the worst.

Preparation is not just survival—it is advancement. With #UGDMN, you gain fast access to Type I Civilization capabilities: planetary-scale energy, resource control, and infrastructure built to endure.

This is action, not theory, for those who refuse to be caught unready.

For unbelievers, #UGDMN provides essentials: Food, Energy, Water, and Space Security (FEWS).

Both believers and non-believers contribute, cooperating to achieve Type I Civilization and access to near-infinite resources and energy.

Earth System as a Coupled Enthalpy Engine

Energy Stored, Transported, & Released Across Air, Water, Ice, & Rock



Abrupt Deep Earth Heat Overwhelms Climate System

- ▶ Intense Convection & Extreme Weather
- ▶ Rapid Oceanic Disruption
- ▶ Historical Flood Events

TOTRADE™
FEWS SYSTEM
Food • Energy • Water • Space

ToC

Web

Cosmic Energy Budget at Earth Scale

True Limitless Clean Energy

Solar Energy

20% \approx 173,000 TW

Other Cosmic Drivers

70% \approx 605,000 TW

Collisions

10% \approx 86,500 TW

Cosmic Rays &
High-Energy Particles

Meteoroids & Impacts

Earth's Heat

\approx 50 TW

- Atmosphere Regulates Timing
- Water Stores & Buffers Energy
- Earth Acts as a Charged System

TOTRADE™
FEWS SYSTEM
Food • Energy • Water • Space

ToC

Web

Short-lived forcing: Deep Earth Abrupt Enthalpy Release

Multimillenia Cosmic Waves

Ice Caps

Torque, Rotate, and Shift
Greenland to Tropic
Antarctic to Australia
totrade.co/1

Cataclysm in Mythology

Flood narratives encode memories of abrupt melt and ocean rise tied to deep enthalpy release, totrade.co/c

► Sixth Ocean Enthalpy Trigger

| Sea Level Benchmarks

- 150 m rise → ~0.04–0.06 %
- 200 m rise → ~0.05–0.09 %

Rapid Tectonic Shift

>1,200km/h
Eastward
¼ to ½ day

6 days every ~12,000 years
“2012” is ~2036

Massive destruction and
flood across the planet

**Food, Energy, Water, Space
Systems total destruction.**

Preparedness ≠ belief

- One system against all risks.
- Always useful, regardless of risk.
- Use physics, not narratives.

TOTRADE™
FEWS SYSTEM
Food • Energy • Water • Space

Rapid phase change

Cold Blast <80 °C

Hydrothermal blasts

Tsunami, extreme storms

Quakes, Landslide

Sudden Heat Release

6th Ocean = Solid OH⁻

230,000 atm, 1600–1900°C
~300–400 times Surface Enthalpy
Sudden Phase change, totrade.co/6

ToC



Web

What do we think of the next big global project?

UGDMN SYSTEM ILLUSTRATION STRUCTURE

- China prepares for the next structural leap.
- #UGDMN aligns physics, water, energy, and space.
- Infrastructure replaces policy cycles.

PRIMARY WATER EXTRACTION AND DEEP EARTH ENERGY CONTROL

- Extract primary water columns at depth and tap geothermal power.
 - Reduce lithostatic pressure oscillations.
 - Buffer Deep Earth abrupt energy release.
 - Stabilize fault zones and magmatic systems.
 - Convert uncontrolled release into managed enthalpy flow.

EARTH FOUNDATION LAYER

- Build on controlled water and mass.
- Three Gorges reservoirs act as enthalpy anchors.
- Mega pipes link surface and depth.
- Gravity drives transport and pumped storage.
- Continuous base load energy stabilizes grids.

REGIONAL INTEGRATION

- Extend pipe corridors southward as a clean transport system, the **Hydroloop**.
- Water and grid stability for Laos and the region.
- Night pumping aligns with low demand.
- From Laos, food, plants, and water flow to South Asia and MENA.
- Exit flow generates electricity where water arrives.

VERTICAL LAUNCH SYSTEMS

- Transition pipes into vertical towers up to 100 km.
- Bidirectional mass flow provides kinetic buffering and cooling.
- Structures serve as launch counter force for spacecraft.
- Energy, lift, and launch operate as one system.

ORBITAL INDUSTRY LAYER

- Establish lower orbit habitats.
- Host industry and Logistics.
- Reduce surface launch mass.

We control water first.
We stabilize Earth.

We extend to orbit and beyond.

TOTRADE™
FEWS SYSTEM
Food • Energy • Water • Space

Climate Natural Archives, enthalpy footprints

The following graphs **1** to **6** combines evidence from natural archives enthalpy footprints

and **Graph 7** our Future Prediction:

- **Tree rings:** Show temperature, rainfall, and drought cycles (dendroclimatologists)
- **Sea sediment:** Track ocean temperature, salinity, and biological activity (paleoceanographers).
- **Ice cores:** Record greenhouse gases, volcanic ash, and temperature shifts (glaciologists and palaeoclimatologists).
- **Rock layers:** Reveal long-term climate patterns and major events (stratigraphers and geologists).
- **Lake sediment:** Preserve pollen, charcoal, and minerals. Reflect vegetation and fire history (paleolimnologists).
- **Speleothems:** Cave formations record rainfall and temperature through isotopes (biologists and geochemists).
- **Coral reefs:** Growth bands and isotopes show sea surface temperature and salinity (marine biologists and geochemists).
- **Historical documents:** Include harvest records, ship logs, and diaries. Indicate past climate (historical climatologists).
- **Glacier extent:** Maps and photos show retreat or advance. Reflect temperature and precipitation (glaciologists and geomorphologists).
- **Pollen analysis:** From soil or sediment. Reveal past plant life and climate zones (palynologists).
- **Charcoal layers:** Indicate wildfires. Help track droughts and vegetation changes (paleo ecologists).

By combining research results, these natural archives confirm:

The warmth we fear is also the source of life. History shows Earth's climate has shifted between extremes, with CO₂ and temperatures independently driving evolution and collapse:

- **4,600–541 Mya (Precambrian):** Earth formed, heavy bombardment, first oceans and continents; atmosphere shifted from CO₂–methane rich to oxygenated during the Great Oxidation (~2.4–2.0 Ga); first microbes, then multicellular life appeared.
- **Cambrian ~541–485 Mya:** ~7,000 ppm CO₂, ~20–

25°C: life exploded, oceans filled with new species
totrade.co/co2a

- **Triassic-Jurassic ~252–145 Mya:** ~2,200 ppm, ~18–25°C: dinosaurs rose, mass extinctions followed
totrade.co/co2b
- **PETM (~56 Mya):** ~1,800 ppm, ~23–26°C: rapid warming, ecosystems reshaped,
totrade.co/co2c
- **MMCO ~17–14 Mya:** ~600 ppm, ~18–19°C: cooling, ice sheets expanded totrade.co/co2d
- **Pliocene ~2.6 Mya: ~3.3–3.0 Ma:** ~400 ppm, ~16–17°C ice ages began, humans evolved
totrade.co/co2e
- Earth is still in an Ice Age.

For most of the last 550 million years, Earth was **~440 million years warmer**, with high CO₂, ice-free poles, higher seas, and widespread tropical and subtropical conditions, supporting vast forests and abundant life.

Today's cooler phase is part of a long-term cooling cycle, dictated by **laws of thermodynamics**.

Many geological, archaeological, and historical mysteries remain unresolved without acknowledging abrupt cataclysmic events as key drivers:

- Mammoths frozen with food in their mouths.
- Cities buried under miles of sediment.
- Fossil layers laid down in hours, not centuries.
- Ancient civilizations erased in a single day.
- Global myths of floods, fire, and sudden darkness.
- Polar shifts and crustal displacement every few thousand years.

These events explain sudden extinctions, lost continents, and resets in human progress. Ignoring them collapses timelines and creates contradictions in **CO₂-centric Hensenism** evidence.

Accepting cataclysms as central to Earth's history is essential to understand the past, prepare for the future, and solve mysteries that defy conventional models.

Extra Validation needed: totrade.co/7

Same X-Axis Visualization



Percentages, years, and x-axis lengths all in one table

1 4,600 Mya → 2.6 Mya

Years = 4,597,400,000

Percentage = 99.94347661%

Length = 45,973.99990 m

2 2.6 Mya → 12,600 BP

Years = 2,587,400

Percentage = 0.05624782%

X-Axis Section Length = 25.87399 m

3 12,600 BP → 4,200 BP

Years = 8,400

Percentage = 0.00018261%

X-Axis Section Length = 84 mm

4 4,200 BP → 1950

Years = 4,200

Percentage = 0.00009130%

X-Axis Section Length = 42 mm

5 1950 → 1979

Years = 29

Percentage = 0.00000063%

X-Axis Section Length = 0.29 mm

6 1979 → 2025

Years = 46

Percentage = 0.00000100%

X-Axis Section Length = 0.46 mm

7 2025 → 3000

Years = 975

Percentage = 0.00000213%

X-Axis Section Length = 9.96 mm

Totals

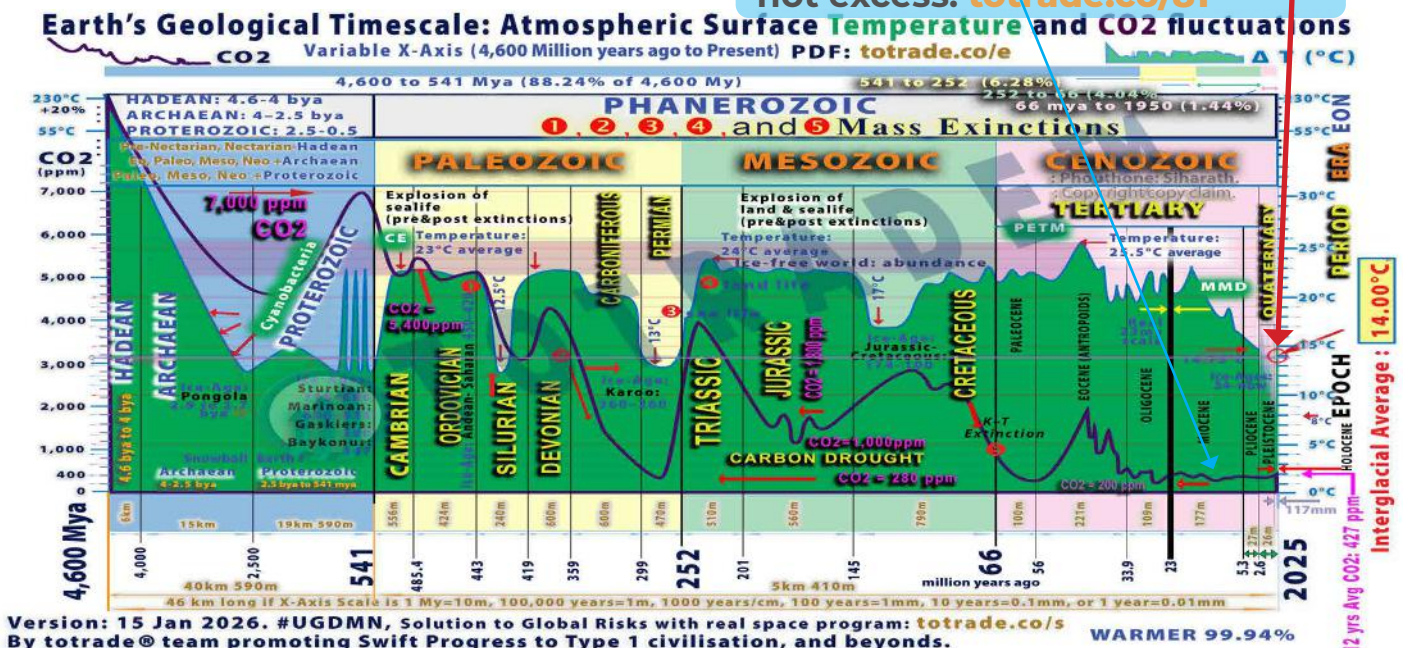
Years = 4,600,000,000

Percentage = 100.00000000%

X-Axis Length = 46 km

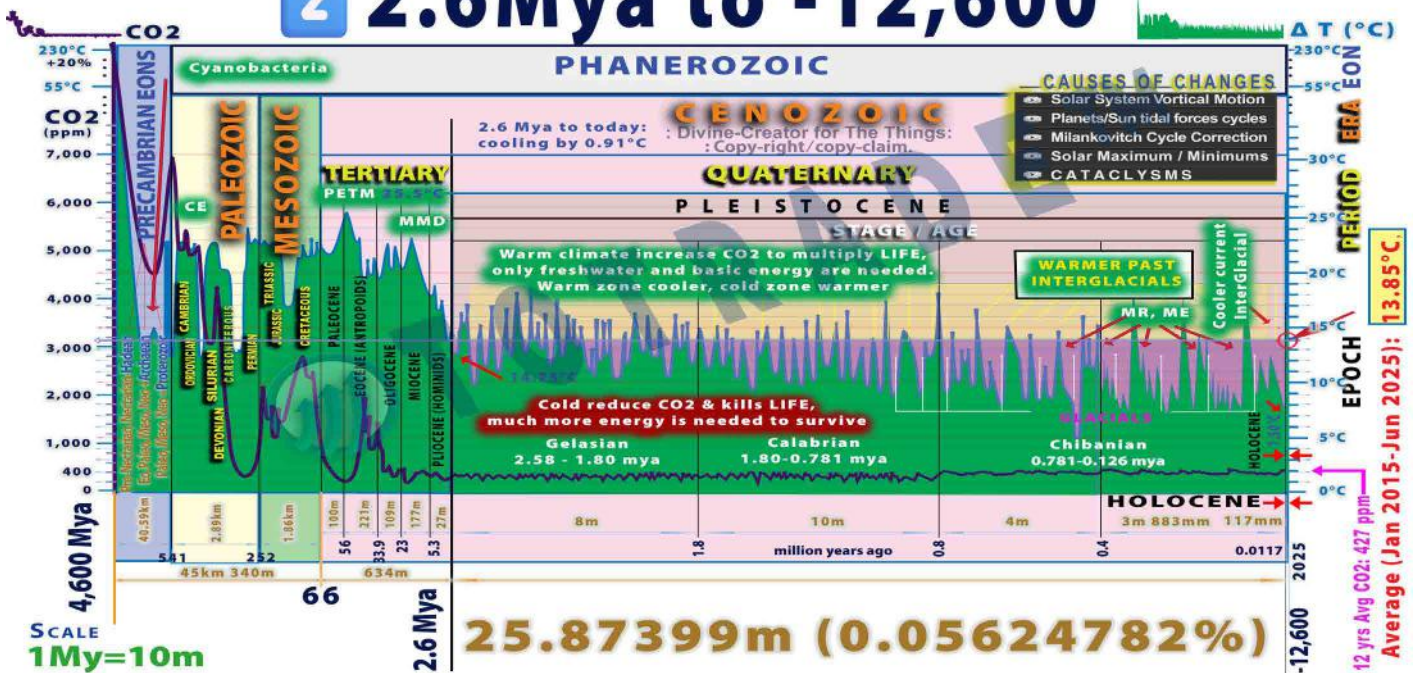
BP means **Before Present***, 1950 as "Present"

Earth operates on Warm.
The Current Dynamics reflect
heat and CO₂ starvation,
not excess: totrade.co/81



Throughout the Earth's 4,600 My, the Temperature is ~ **99.9467%** (4,597,512,200 y) **hotter**, **0.0415%** (1,907,800 y) **colder than** the **current 0.0118%** (580,000 y) **interglacial** levels.

2 2.6Mya to -12,600



Each graph's X-axis uses **multiple time scales**. By compressing some and expanding a chosen interval, the graphs highlight detailed shifts in temperature, CO₂, and environmental conditions, making patterns easier to compare across intervals.

1 4,600 Mya → 2.6 Mya (Pre-Pleistocene)

- **CO₂**: extremely high in early Earth; gradually declining over time → hydrocarbonizing.
- **Life**: origin of life (~3.8–3.5 Ga), microbial dominance; multicellular life appears ~600 Ma.
- **Plants**: no land plants until ~470 Ma; mostly microbial mats and algae.

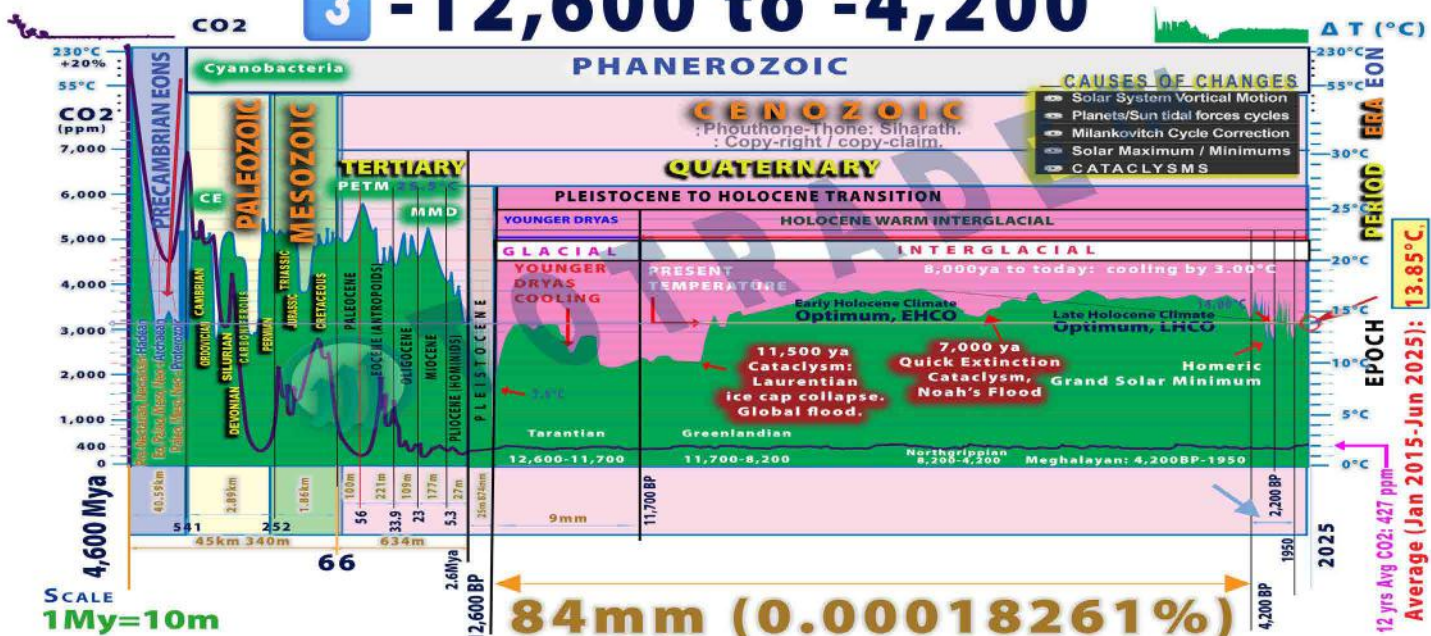
2 2.6 Mya → 12,600 BP (Pleistocene)

- **CO₂**: 180–300 ppm (glacial–interglacial cycles).
- **Life**: mammals, birds, and humans expand; mega-fauna abundant.
- **Plants**: forests, grasslands, tundra shift with ice ages; large-scale vegetation migration.

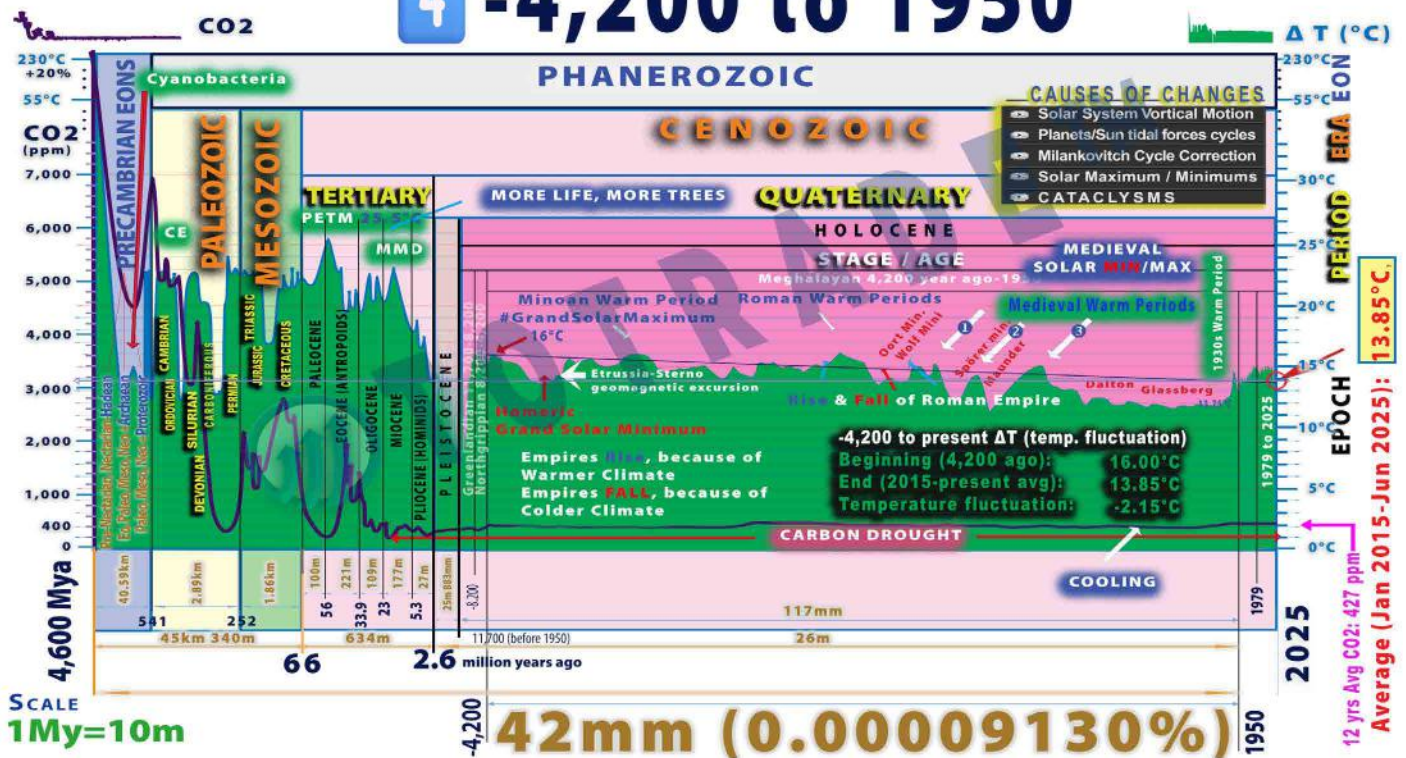
3 12,600 BP → 4,200 BP (Late Glacial → Early Holocene)

- **CO₂**: ~260–280 ppm, gradually rising.
- **Life**: human agriculture begins; megafauna mostly extinct.
- **Plants**: forests expand; grasslands stabilize; early crops appear.

3 -12,600 to -4,200



4 -4,200 to 1950



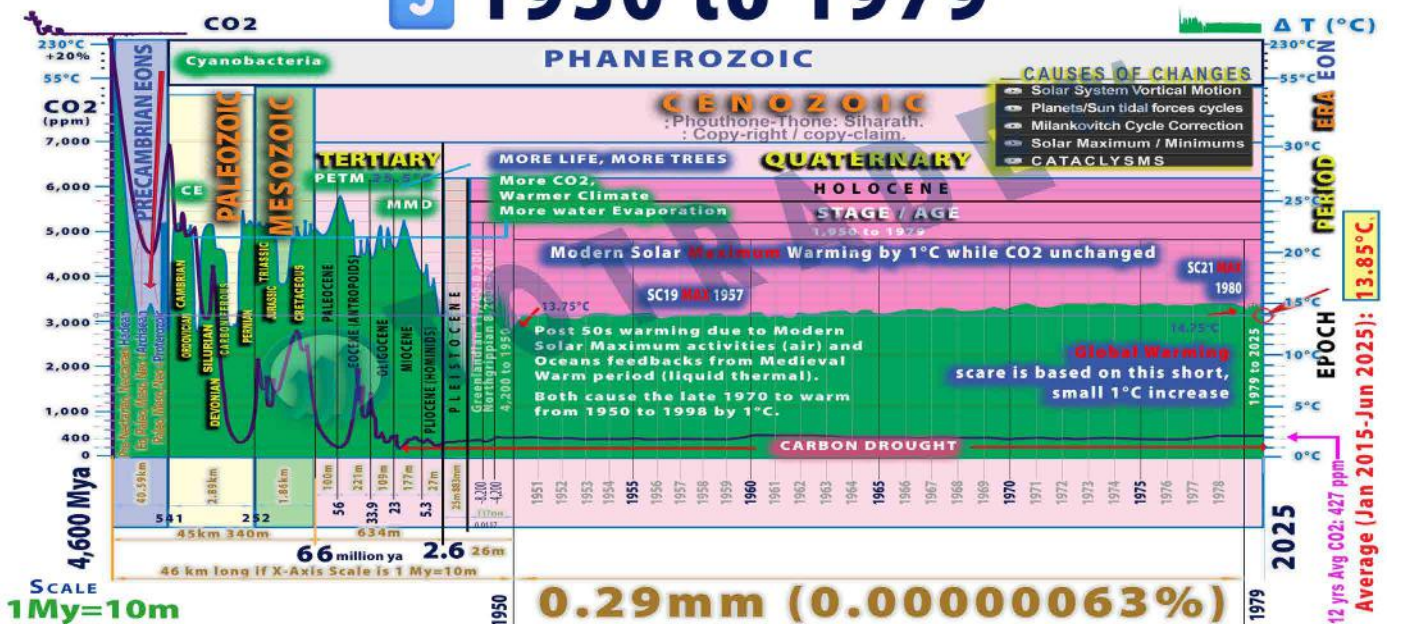
4 4,200 BP → 1950 (Mid-Holocene → Industrial)

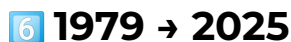
- Industrial)
- **CO₂:** ~280 ppm pre-industrial, stable until 18th century.
- **Life:** human civilizations flourish; domestication widespread.
- **Plants:** extensive agriculture; forests cleared in many regions.

5 1950 → 1979

- **CO₂:** 310–338 ppm.
- **Life:** humans dominate ecosystems; wildlife declines in many regions.
- **Plants:** large-scale agriculture, industrial forestry, beginning of global environmental stress.

5 1950 to 1979





- **CO₂**: 338–427+ ppm.
- **Life**: biodiversity loss accelerates; ecosystems stressed. Human ignorance dominates
- **Plants**: global agriculture expands; climate change impacts growth patterns.

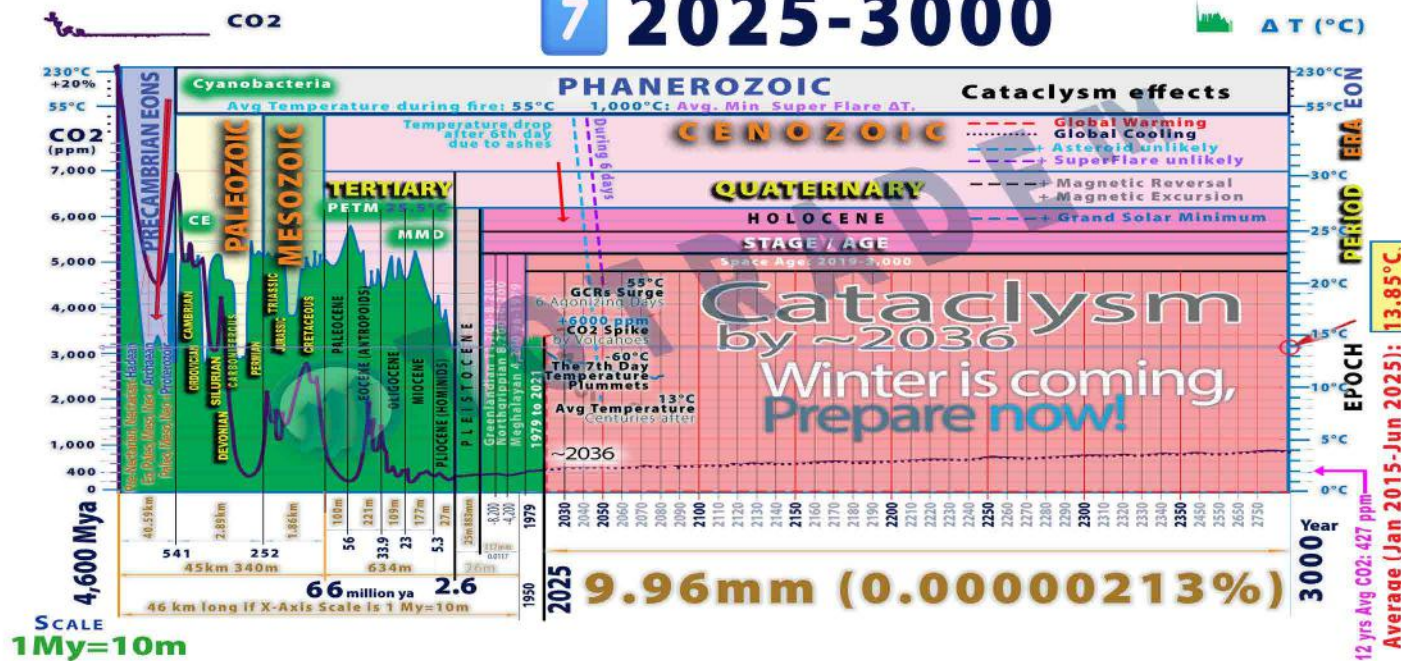
7 2025 → 3000 (Cataclysm by ~2036)

- **CO₂**: highly uncertain, dependent on mitigation and feedbacks.
- **Life**: human civilization faces extreme stress; ecosystems disruption, civilization collapse.
- **Plants**: agricultural zones shift; some collapse under extreme events.

- **Galactic/Solar:** Solar System enters a galactic magnetic null zone → Sun activity weakens, Earth's magnetic field weakens, ultra-high-energy Galactic Cosmic Rays (GCRs) bombard Earth atmosphere and interior in periodic waves (5,000–35,000 yr cycles, ~22-year crests)
→ **Cataclysm.**

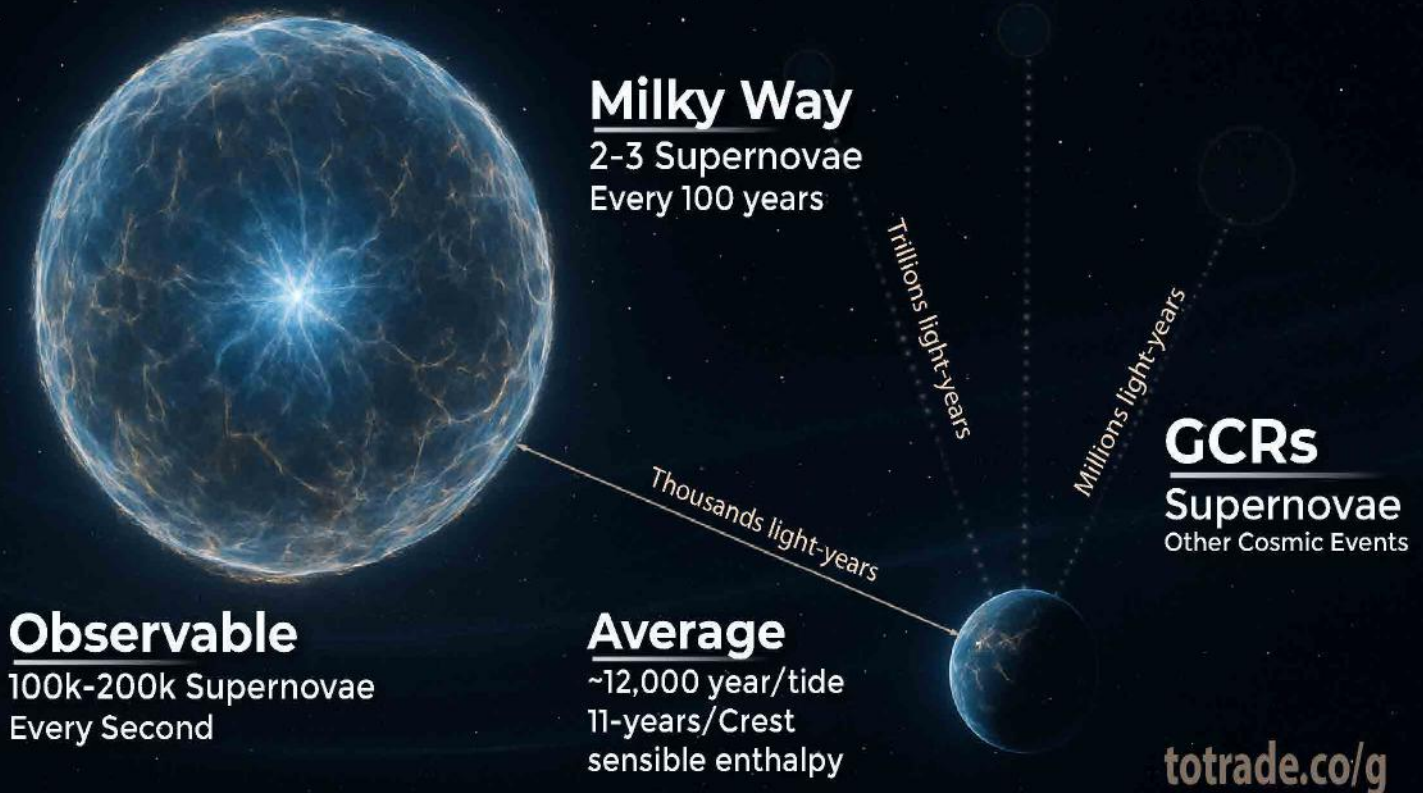
- **Climate:** temperature spikes with supervolcanic eruptions; first six days show rapid warming, calm on the seventh day, followed by abrupt Ice-Age-like shift.

7 2025-3000



The Real Causes of Climate Change

CO₂ is a matchstick, the Sun the firestorm, and Galactic Cosmic Rays the Stars



Climate Realism

The real causes of Climate Change aren't what you've been told.

100k-200k stars explode each second. Their cumulative energy is coming. Supernovae send Galactic Cosmic Rays (GCRs) racing toward Earth at near light speed, and models project major GCRs crest around 2036 as our planet enters a galactic magnetic null zone.

At the same time, the Sun's activity is already dropping (totrade.co/sm), lightning is spiking (totrade.co/ln) leading to the unusual surge of fruit yields (totrade.co/fr) in water intense weakened fields, all signs pointing toward Earth's weakening magnetic shield and the coming wave.

Projected Impacts

- Extreme atmospheric ionization → violent storms, lightning, climate disruption
- Geodynamo instability → pole shifts, magnetic anomalies, possible reversal
- Mantle stress → megaquakes, supervolcanoes, tsunamis

Why It Matters

GCRs are ultra-high-energy particles far beyond solar or CO₂ effects. They drive cloud formation, electrical storms, and long climate cycles lasting 5,000–35,000 years. Each surge endures ~22 years, with an 11-year peak. We are entering one now.

Action Required

Civilization must shield technology, governance, and intellectual property before the surge destabilizes global systems, totrade.co/p

Resources

- Science: totrade.co/g
- History: totrade.co/e totrade.co/h
- Solution: totrade.co/p totrade.co/s totrade.co/m
- Call to Action: totrade.co/ca
- PDF: totrade.co/biz | totrade.co/pdf
- PowerPoint:
 - Climate Realism: totrade.co/cr
 - Business Plan: totrade.co/bp

#UGDMN #ClimateRealism #Cataclysm
#GCRs #SunEnergy

Each second:

Stars born: ~100,000–400,000

Stars die: ~100,000–200,000

Details: totrade.co/ai1

Climate Change by Ultra-High-Energetic Galactic Cosmic Rays

Galactic Cosmic Rays (GCRs) are ultra high-energy particles from supernovae or other cosmic events traveling at nearly the speed of light, arriving in massive waves with wavelengths measured in millennia. (totrade.co/g).

Their periodicity ranges from 5,000 to 35,000 years apart, with each crest about 22 years thick and an 11-year peak before fading (totrade.co/e).

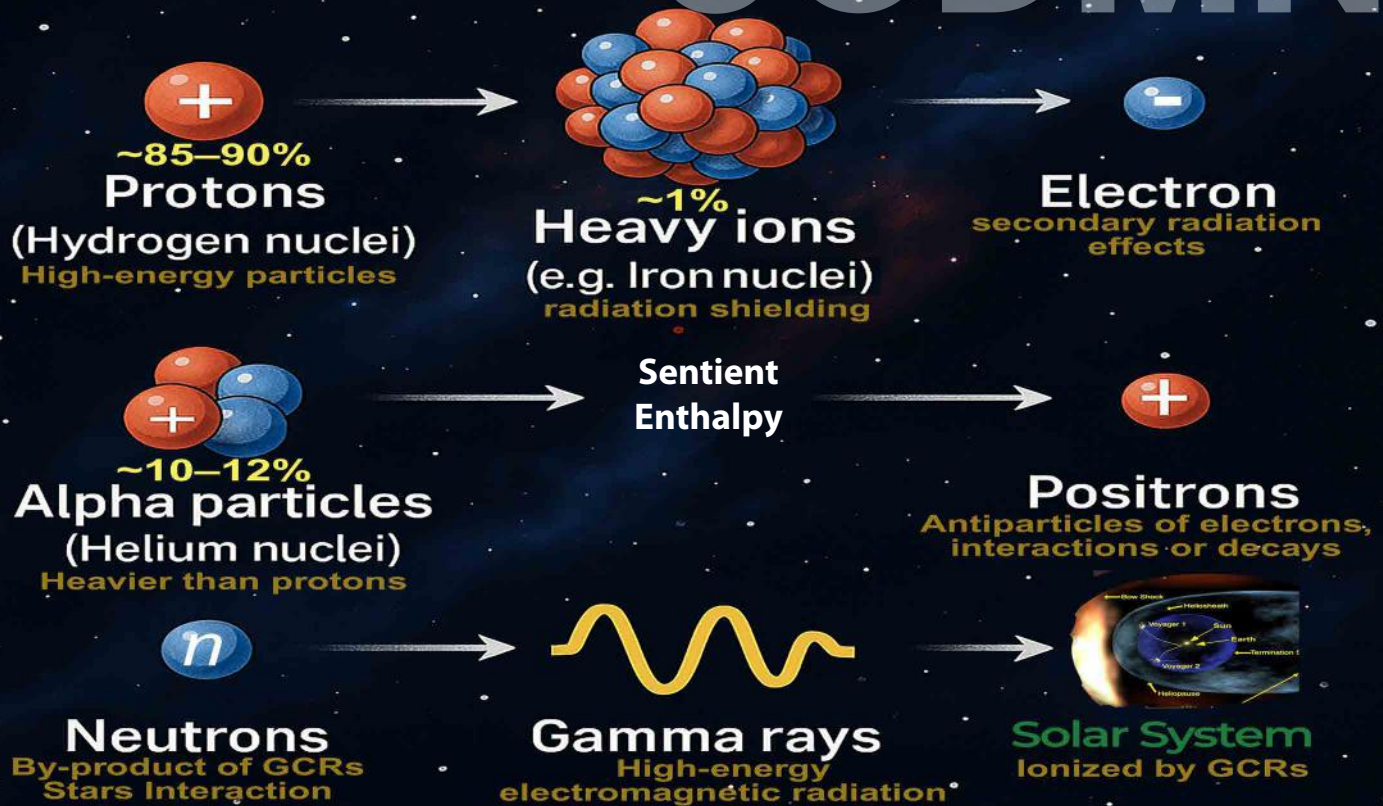
Our Solar System is entering a galactic magnetic null zone, (totrade.co/gn), a cyclical event tied to our orbit through the Galactic Plane region where magnetic fields are weak, chaotic, or reversed. This travers weakens the Sun's activity, (totrade.co/sm).

Lower Solar activity weakens Earth's magnetic field, collapsing our shielding against surging GCRs, peak by ~2036.

Result:

- Increased atmospheric ionization
→ extreme storms, lightning, climate disruption
- Internal Geodynamo instability
→ magnetic anomalies, excursions, and reversals.
- Mantle stress
→ megaquakes, supervolcanoes, crust shifts
→ mega tsunamis.

Types of Galactic Cosmic Rays (GCRs)



Types of Subatomic Galactic Cosmic Rays (GCRs)

1. Protons (Hydrogen nuclei)

- Most abundant component of GCRs (~85–90%)
- High-energy particles that can penetrate spacecraft and Earth's atmosphere

2. Alpha particles (Helium nuclei)

- Comprise about 10–12% of GCRs
- Heavier and more energetic than protons

3. Heavy Ions

- Nuclei of elements heavier than helium (e.g., carbon, oxygen, iron)
- Make up ~1% of GCRs
- Important for radiation shielding studies due to their high ionization potential

4. Electrons

- Less abundant but still present
- Contribute to secondary radiation effects

5. Positrons

- Antiparticles of electrons
- Detected in cosmic ray spectra, often from interactions or decays

6. Gamma Rays

- High-energy electromagnetic radiation, Earth Alert video: totrade.co/pt1.
- Often produced as secondary radiation from cosmic ray interactions with interstellar matter

7. Neutrons

- Not directly part of GCRs due to their instability
- Produced as secondary particles when GCRs interact with Earth's atmosphere or spacecraft materials, and Neutron Stars explosion.

Risks onboard planets and in space

GCRs, SEPs, and trapped particles like in the Van Allen Belt pose serious risks to spacecraft, electronics, and human health in space and on planetary surfaces. They cause radiation damage, system failures, and long-term biological effects.

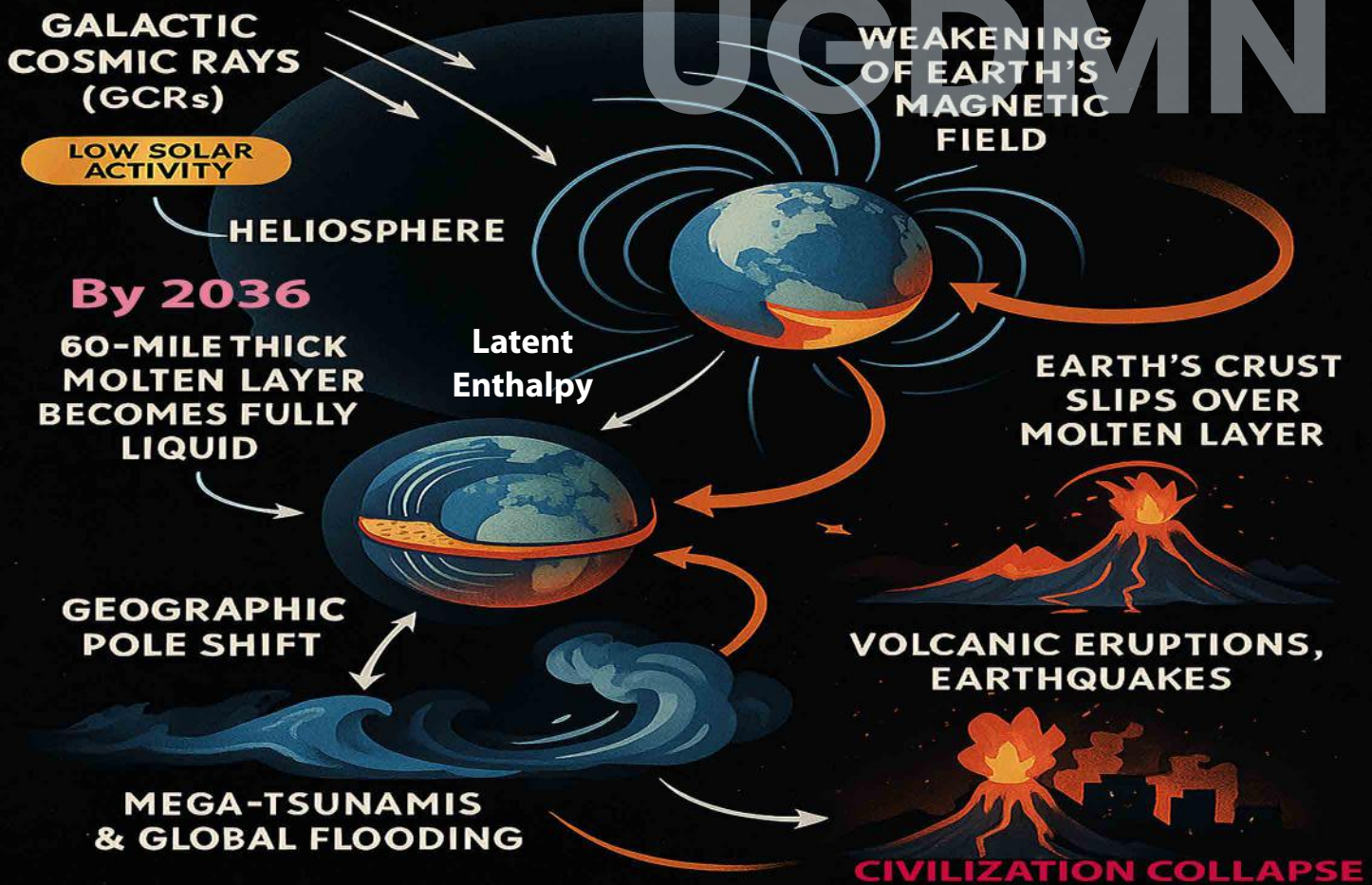
Resources

- Interactive: totrade.co/i
- White Paper: totrade.co/o
- Science: totrade.co/g
- History: totrade.co/e totrade.co/h

- Call to Action: totrade.co/ca

PowerPoint:

- Climate Realism: totrade.co/cr
- Business Plan: totrade.co/bp



Galactic Cosmic Rays (GCRs), The Real threat, beyond CO₂

Earth on Edge

The Solar System is entering a galactic-scale magnetic null zone (totrade.co/gn). Rising Galactic Cosmic Rays (GCRs) are driving the decline in solar activity (totrade.co/sm). The Sun—1.3 million times Earth's size and powered by nuclear fusion—contrasts sharply with CO₂, which is only 0.04% of Earth's atmosphere and chemically inert.

GCRs are now amplifying extremes in the atmosphere, oceans, and lithosphere. This external forcing destabilizes Earth's interior. Heat transfer increases, and mantle convection accelerates. Magma chambers expand, pressure builds at subduction zones, and locked faults accumulate strain beyond normal cycles. This growing internal pressure will drive supervolcanic eruptions, megaquakes, and crustal displacement.

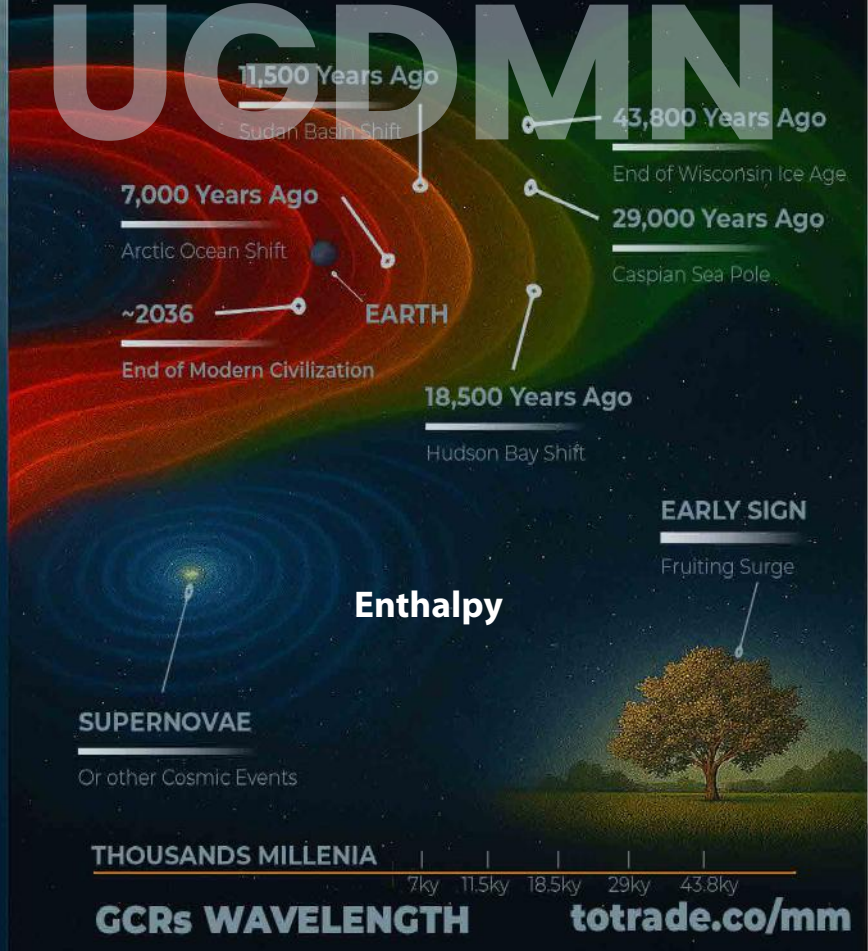

When the crust slips, continent-scale floods will sweep across the land, erasing buildings, cities, forests, factories, culture, technology, and entire civilizations. Once surface chaos subsides, Earth will plunge into glaciation.

Recap:

- Molten layer beneath the crust liquefies
- The Crust slip → pole shift → megaquakes, supervolcanoes, mega-tsunamis
- Civilization collapse before global glaciation

Resources

- Interactive: totrade.co/i
- White Paper: totrade.co/o
- Science: totrade.co/g
- History: totrade.co/e totrade.co/h
- Solution: totrade.co/p totrade.co/s totrade.co/m
- Call to Action: totrade.co/ca
- PDF: totrade.co/biz | totrade.co/pdf
- PowerPoint:
 - Climate Realism: totrade.co/cr
 - Business Plan: totrade.co/bp



Galactic Cosmic Rays (GCRs) Multi-Millenia Wavelength

Galactic Cosmic Rays (GCRs) are ultra high-energy particles from supernovae and other cosmic events, moving near light speed. They arrive in waves thousands of years apart, with cycles lasting 5,000 to 35,000 years. Each wave spans about 22 years, peaking around the middle. These surges align with Earth events such as major volcanic eruptions, pole shifts, mega tsunamis, rapid ice melt, crustal movement, and continent-altering floods.

Geological and historical evidence outlines a spread order of major events:

- 7,000 Years Ago – Arctic Ocean Shift (red);
- 11,500 Years Ago – Sudan Basin Shift (red-orange);
- 18,500 Years Ago – Hudson Bay Shift (orange);
- 29,000 Years Ago – Caspian Sea Pole (orange-green);
- 43,800 Years Ago – End of Wisconsin Ice Age (green).

Historical records show nature often signals GCR surges with unusual plant

reproduction and heavy fruiting, driven by atmospheric shifts from rising GCR intensity.

Visual models depict overlapping wavefronts moving through space for millennia, each linked to past cataclysms.

Understanding their cycle offers a tool for long-range forecasting and planetary defense, critical before the next crest, expected around 2036

Resources

- **Science:** totrade.co/g
- **History:** totrade.co/e totrade.co/h
- **Solution:** totrade.co/p totrade.co/s
totrade.co/m
- **Call to Action:** totrade.co/ca
- **PDF:** totrade.co/biz | totrade.co/pdf
- **PowerPoint:**
 - Climate Realism: totrade.co/cr
 - Business Plan: totrade.co/bp

**atomic
nucleus**
(proton)

**Electron
avalanches**

**Latent
Enthalpy**

Lightning

Ionized paths

GCRs Surge Effects on the Sun and Lightning, totrade.co/ln

Lightning triggered by Galactic Cosmic Rays (GCRs) involves high-energy particles from space hitting Earth's atmosphere.

- GCRs are fast-moving atomic nuclei from beyond the solar system
- GCRs collide with air molecules, creating particle showers
- These showers ionize the air, boosting conductivity
- Thunderclouds build strong electric fields
- Ionized paths help start electron avalanches
- Avalanches form stepped leaders, lightning channels
- Once channels connect charges, lightning strikes

Lightning in the Arctic rose from about 100 strikes per year in the early 2010s to more than 7,000 in 2021. This marks the early influence of Galactic Cosmic Rays (GCRs). In tropical regions, the strongest effects emerge from 2025, beginning with surge in fruiting, veg and plants development.

It marks a runaway trend toward cataclysm, as natural GCRs effects accelerate lightning and improve fruiting.

[🔗](#) Read more:

Lightning surge: totrade.co/ln

Fruiting surge: totrade.co/fr

Resources

•GCRs → Lightning:

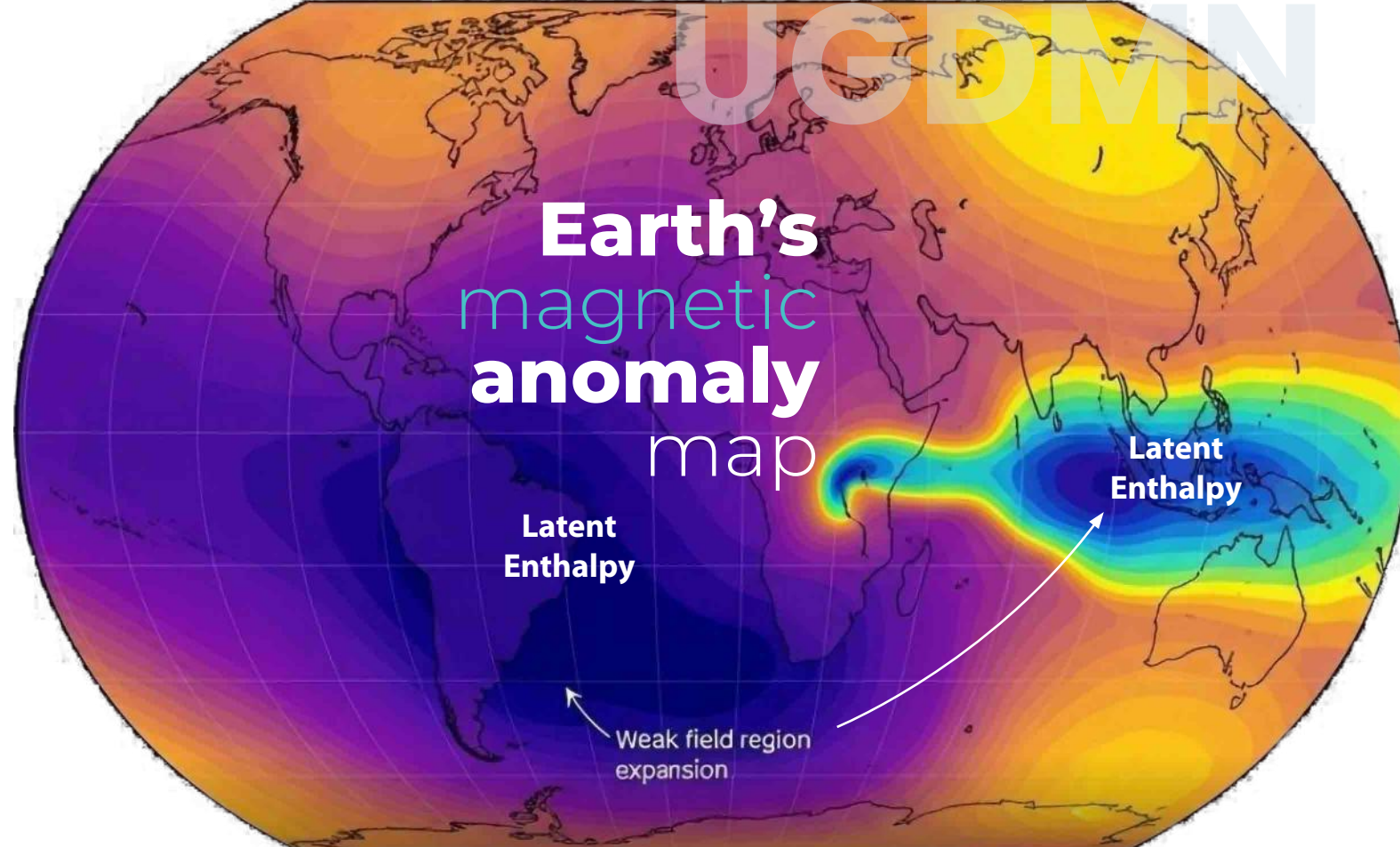
NASA Earthdata: totrade.co/gcr1

Frontiers in Physics: totrade.co/gcr2

Climate Cosmos: totrade.co/ln1

The Weather Network: totrade.co/gcr3

Yale Environment 360: totrade.co/gcr4



Weak-field region is expanding and splitting into two lobes

1. Weak Field Region Expansion

- The SAA is a zone where Earth's magnetic field strength is lowest.
- Satellite data (ESA Swarm) confirm this weak-field region is expanding and splitting into two lobes: purple and blue.
- Weaker geomagnetism allows more GCRs and Solar Energetic Particles (SEPs) to penetrate deeper into the atmosphere.

2. GCR-Atmosphere Coupling

- GCRs ionize the troposphere and stratosphere, enhancing condensation nuclei formation.
- This triggers denser cloud cover at high humidity weak-field region, leading to more frequent rainfall, and higher lightning density, particularly along the weak field path shown in the image (South America–Africa–Indian Ocean–Southeast Asia).
- Lightning fixes atmospheric nitrogen, forming nitrates washed into the soil by rain.

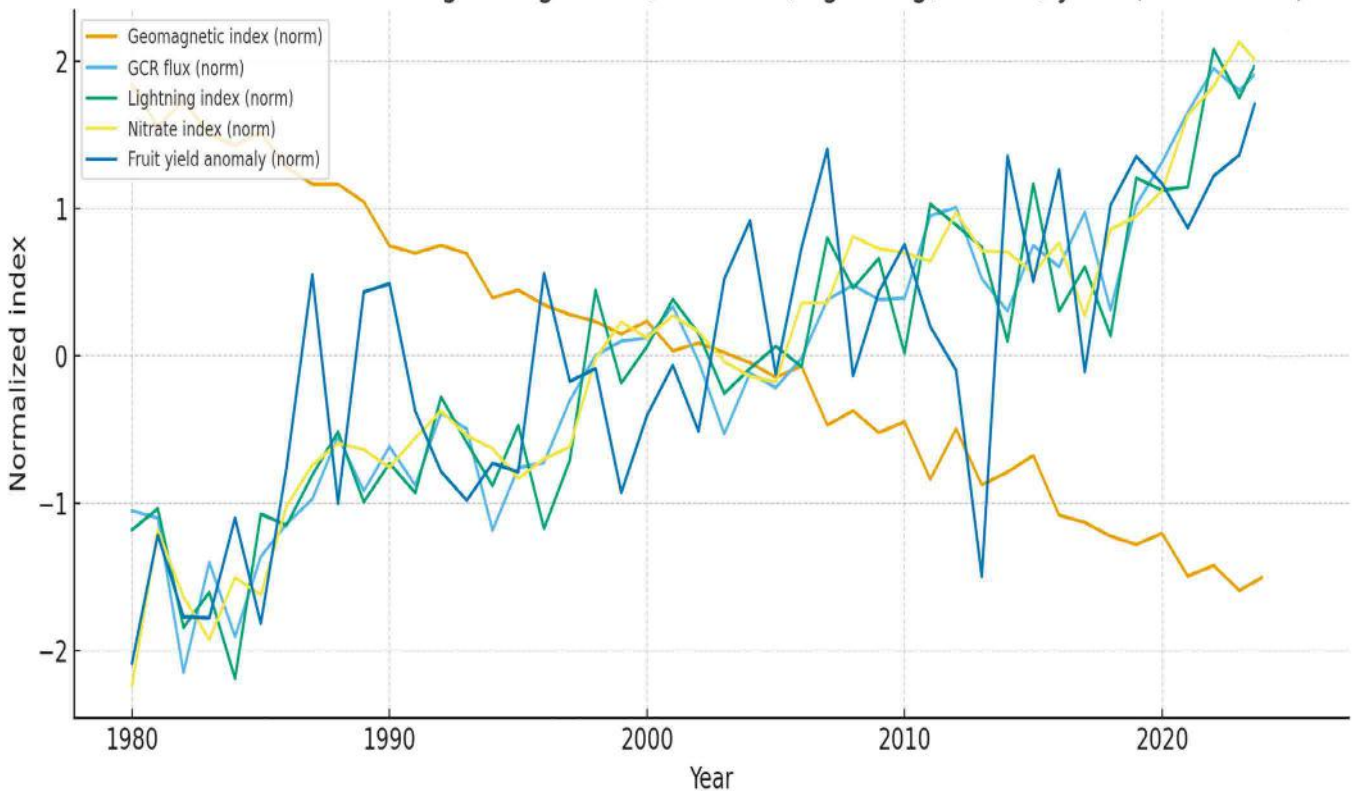
3. Biological and Agricultural Consequences

- Increased nitrate availability boosts nitrogen-dependent growth, flowering, and fruiting cycles, totrade.co/fr
- Empirical data and local reports show increased yields across tropical fruits (durian, lychee, mango, etc.), consistent with enhanced nitrogen cycles and stable soil moisture.
- Rural Southeast Asia, especially Laos and northern Thailand, exhibits spontaneous fruiting surges without fertilizer input—correlating with higher regional lightning frequency, totrade.co/ln

4. Expected 2030–2036 Intensification

- GCRs are predicted to peak near 2036 as the heliospheric magnetic field weakens.
- This coincides with Earth's ongoing dipole decline (currently 5% loss per decade).
- The combined effect is stronger ionization, more regional lightning, and elevated nitrate deposition, sustaining elevated plant productivity.

Illustrative correlation: geomagnetism, GCR flux, lightning, nitrate, yield (1980-2025)



Illustrative correlation graph for 1980–2025 with simulated series for geomagnetic intensity, GCR flux, lightning, nitrate, and fruit yield anomaly.

Key points you get from this output

- The plot shows geomagnetic index falling while GCR flux, lightning, nitrate, and yield trend upward.
- Pearson correlations with fruit yield anomaly in the simulated series:
 - geomagnetic_index: -0.748
 - GCR_flux: 0.689
 - lightning_index: 0.665
 - nitrate_index: 0.761
- Nitrate shows the strongest positive correlation with yield in this simulation.

What this means

- The model supports a plausible chain: weaker field leads to higher GCR flux, higher lightning, more nitrate, and higher yields.
- This result is illustrative. It does not prove causation.
- Lightning fixes atmospheric nitrogen, forming nitrates washed into the soil by rain.

Next steps, monitoring

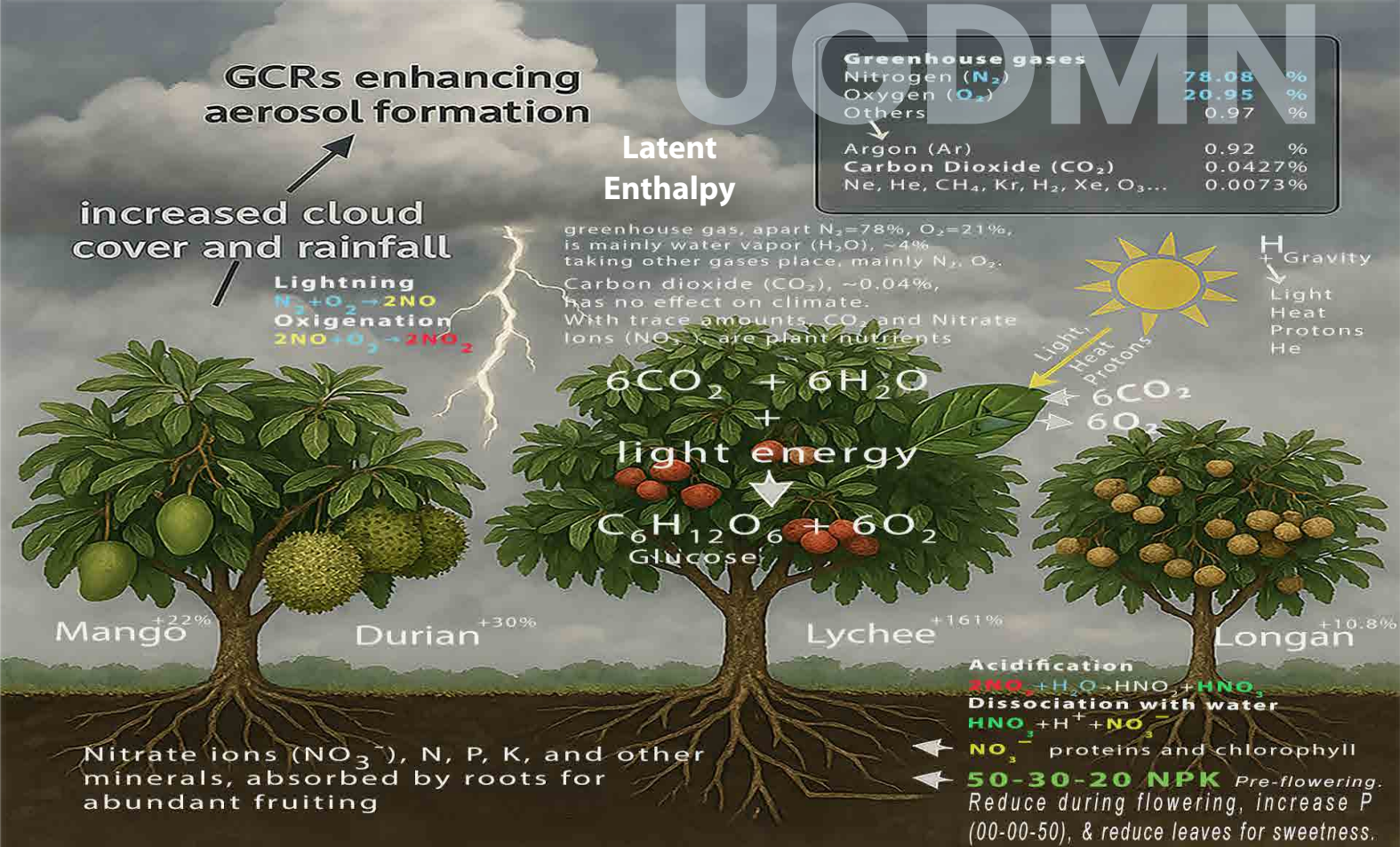
- geomagnetic field strength: IGRF or ESA Swarm.

- cosmic ray flux: neutron monitor networks.
- lightning frequency: World Wide Lightning Location Network or LIS/GLM satellite data.
- nitrate deposition: regional wet deposition networks or ice cores for long term.
- crop yields: national agricultural statistics or remote-sensed vegetation indices.

Dataset files requirements

To run the full correlation and regression

1. IGRF total field
2. Cosmic ray flux (NMDB neutron monitor station counts)
3. Lightning stroke density
4. Nitrate deposition
5. Fruit production data
6. Precipitation and temperature



GCRs Surge Effects on Atmosphere, Veg, and Plant Development

The surge of Galactic Cosmic Rays (GCRs), peak by 2036, enhance aerosol formation (cloud seeding), especially in the mid-troposphere, where cooler temperatures prevail.

More clouds increase rainfalls, totrade.co/fl, and lightning that converts atmospheric abundant nitrogen (N_2) and oxygen (O_2) into nitrate ions (NO_3^-).

The nitrate ions are used by plants to synthesize the building blocks of proteins, essential for various functions, including growth, development, fruiting, and defense against diseases, totrade.co/fr

Enhanced rainfall and lightning often accompany storms, increasing atmospheric moisture, soil hydration, humidity levels, and lower surface temperature.

GCRs and N₂ Mechanism

Elemental nitrogen refers to the atom N, which is part of many biological molecules.

In nature, nitrogen exists as diatomic gas (N_2), making up $\sim 78\%$ of Earth's atmosphere.

- Plants cannot use atmospheric N_2 directly.
- GCRs, H_2O convert N_2 into NO_3^- , essential for:
 - Amino acids (building blocks of proteins)
 - Nucleic acids (DNA, RNA)
 - Chlorophyll (photosynthesis pigment)
 - Plant hormones (like cytokinin)

The Consequence

Durian yields up 30%, lychee up 161%, longan up 10.8%, mango up 22%, rambutan also up, and many fruits are also thriving such as lime, Papaya, Banana, Jackfruit, Mangosteen, Guava, Pomelo, Starfruit (Carambola), Dragon fruit (Pitaya), Passion fruit, Custard apple (Annona), Sapodilla (Chikoo), Coconut...

In rural Lao villages, fruit trees are flourishing without any human intervention. Locals often discard or sell fruits at steep discounts due to oversupply.

Proof: totrade.co/fr1

Youtube VDO: totrade.co/ytgcr

Cataclysm to Reset Civilization back to Stone-Age

calm before
~2036
GCRs Peak

Latent
Enthalpy

Cataclysm Early Warning, similar to tsunami alerts:

- Earth is cooling: totrade.co/ec
- Less Cyclones: totrade.co/lc
- Ices Rebound: totrade.co/ir
- Oceans cooling: totrade.co/oc,
totrade.co/air
- CO2 explained: totrade.co/ce
- Planet greener: totrade.co/pg
- Food surges, totrade.co/ffs

- Less rainfalls: totrade.co/lr
- Less Disasters: totrade.co/ld
- Because Consensus is a Scam:
totrade.co/cs
- Carbon Market is a legalized ponzi-
scheme: totrade.co/ai13
- Size comparison: totrade.co/sc
- Time comparison: totrade.co/tc

Cataclysm: The True Climate Alarm: totrade.co/ctm

**Cyclic cataclysms from Earth's crustal
displacement:**

Mechanism

- A semi-molten layer 60–120 miles deep acts as lubricant.
- Off-axis ice caps build centrifugal stress.
- Magnetic and electrical disruption lets the crust slip.
- Poles shift into the Torrid Zone within hours, triggering upheaval.

Effects

- Supersonic winds over 1,500 km/h shred life and structures.
- Oceans race inland as walls of water miles high.
- Quakes split continents; molten rock floods lowlands.
- Flash-freezing locks life and mud in place.

Global Reach

- Americas drowned, burned, frozen.
- Europe and Asia devastated by sea, wind, quakes.
- Africa partly spared, split in half, and shaken.
- Antarctica and Greenland shift to equator; melting raises seas 150+ m.
- Survivors hide in mountains; civilization erased.

Parallels

- Myths of Noah, Vishnu, Osiris, Utnapishtim reflect earlier resets.
- Cuvier (1812) noted sudden global catastrophes.
- Later scholars tied legends, fossils, geology to recurring events.

Evidence

- Alaska, Siberia, North America bone beds show sudden freezing.
- Grand Canyon and Badlands strata record repeated floods.
- Ice cap growth drives instability.

Pattern

- Cycle repeats every few thousand years.
- Last five mapped over 35,000+ years.
- Next shift near 2036, tied to solar-cosmic change.

Outcome

- Oceans lay new mud layers.
- ASEAN and Australia emerge temperate refuges.
- Civilization resets to Stone Age.

**This synthesis of geology, myth, and
cataclysmology shows civilization ends in
cycles of crustal displacement.**

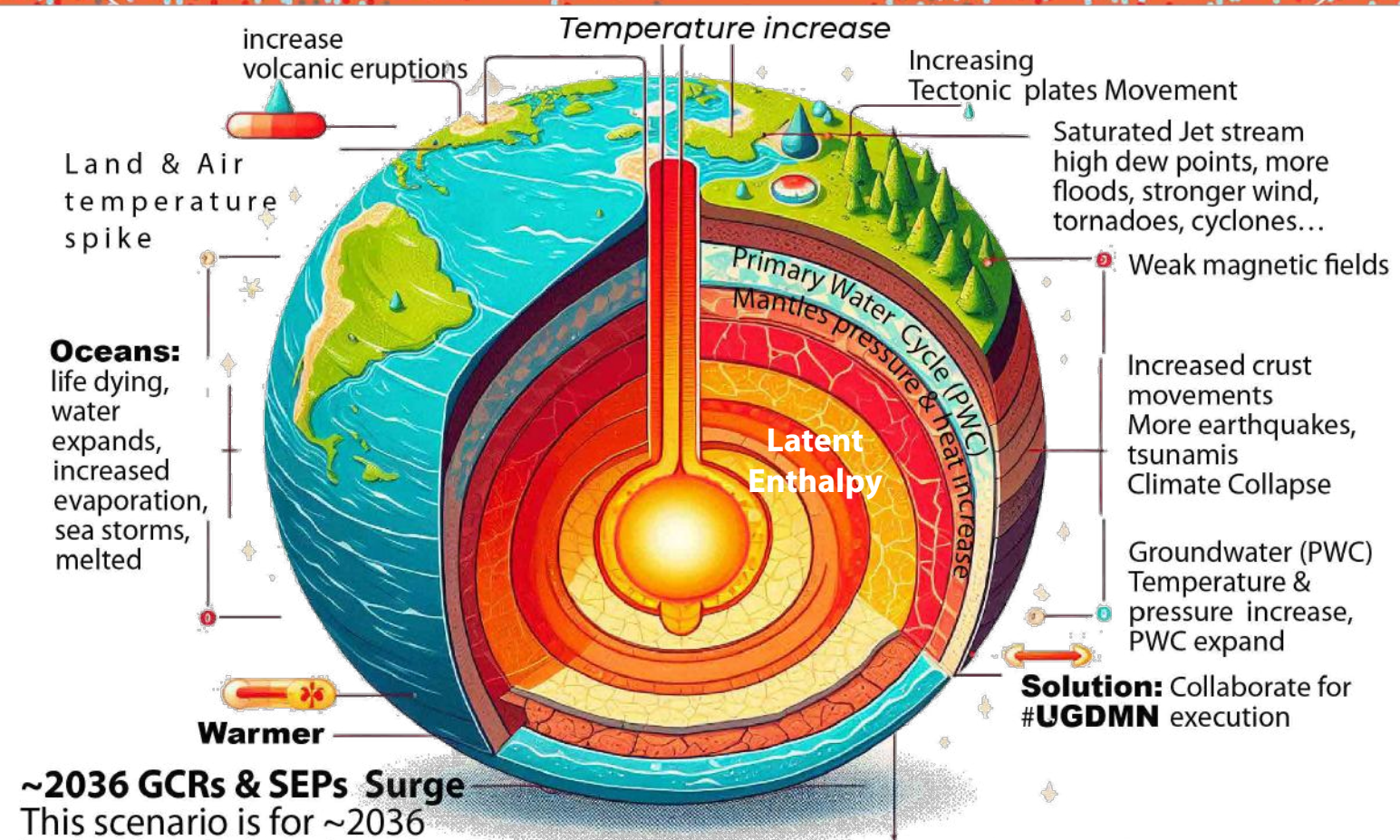
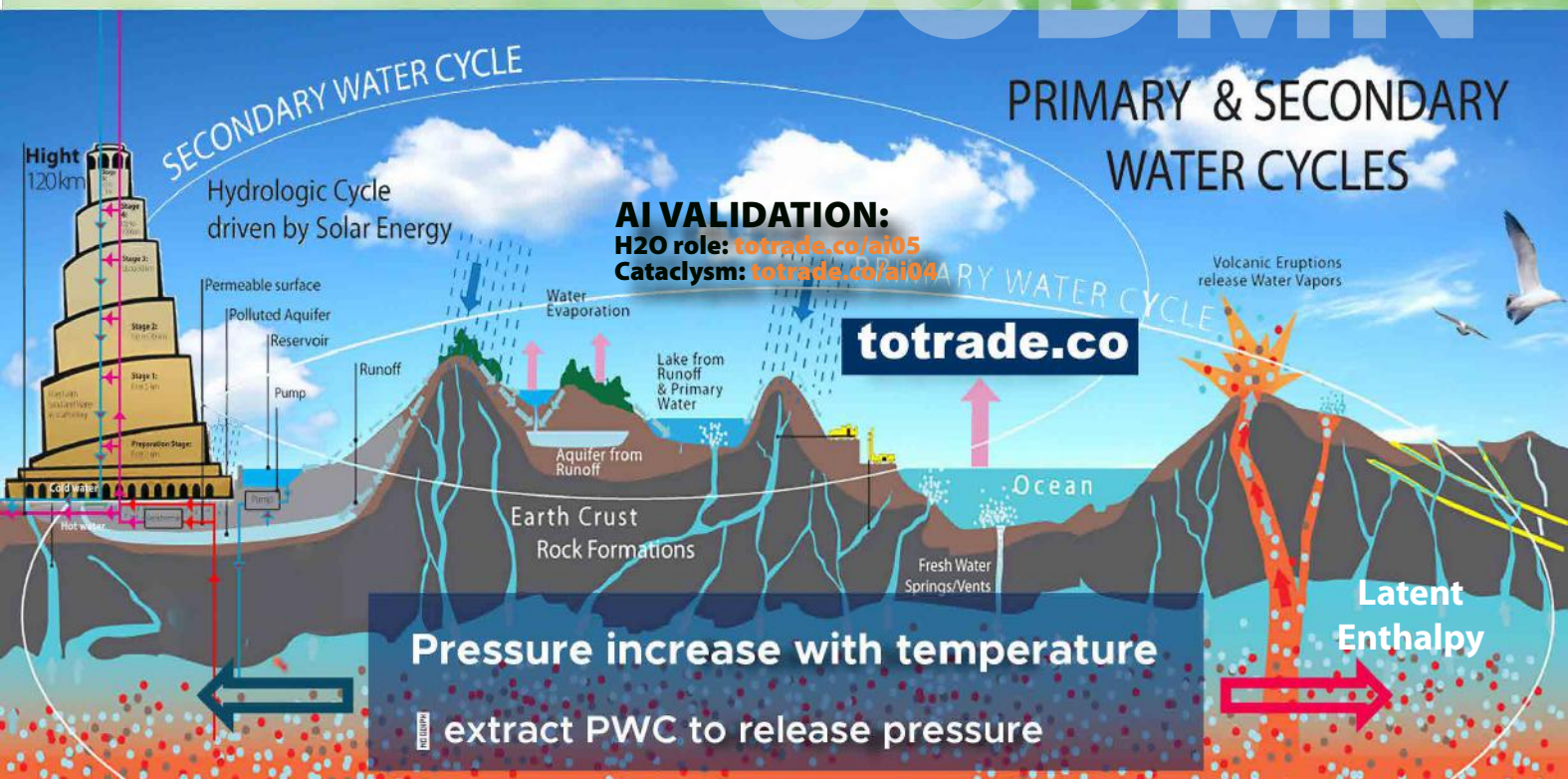
UGDMN

Cataclysm to Reset Civilization back to Stone-Age

Latent
Enthalpy

Earth's Enthalpy
Engine
Regulates
Climate,
Not CO₂

~2036 GCRs & SEPs Peak: Effects on Earth Internal Structure



~2036 GCRs & SEPs Surge
This scenario is for ~2036
In the time being, due to solar energy particles variability, as GCRs are not peak yet, just small increase affecting lightning and fruiting.

1. Mantles temperature and pressure increase
2. Groundwater temperature and pressure increase
3. Volcanic eruptions, mega tsunami, flood...
4. Salty and freshwater merge and submerge land



totrade.co/s

ToC



totrade.co/l39

THE NEXT CATAclysm (~2036)

**GALACTIC COSMIC RAYS
(GCRs) surge, peak by ~2036**



Enthalpy
 $H = U + pV$

Water Cycles in a Post-Collapse World

The surge in Galactic Cosmic Rays (GCRs)—expected to peak around 2036—is intensifying aerosol formation, enhancing natural cloud seeding and accelerating the Secondary Water Cycle (SWC) through increased precipitation and storm activity.

Meanwhile, rapid tectonic plate displacement will disrupts the Primary Water Cycle (PWC), destabilizing ocean systems and pushing vast volumes of water upward. This dual disruption is altering global landscapes, this SE Asia map is an example, reshaping coastlines and ecosystems.

Observation Indicators

- Intense rain, lightning, flooding, and abnormal fruiting trends
- Increased deep GCR penetration into the atmosphere and Earth's crust
- Intensified ionization of atmospheric layers
- High magnitude (8+) earthquakes with increased frequency due to MHD shifts in crustal structure
- Unusual volcanic activity
- Massive Earthquakes and Plate Shifts
- Global Floods and Mega-Tsunamis
- Abrupt Climate Collapse and Glaciation

Insights from Historical Cataclysms

Cataclysms are cyclical, occurring every few thousand years. The last major event—11,500 years ago—resulted in rapid cultural shifts and superwinds that devastated ancient civilizations. Geological evidence from the Grand Canyon, Monument Valley, and frozen mammoths suggests abrupt environmental changes with high-energy transformations.

These events are not gradual but occur within hours, driven by the loss of MHD stability that releases energy stored in the Earth's crust and mantle.

Call to Action

To mitigate the potential peak of GCRs and tectonic displacement:

Prepare global infrastructure for water cycle disruptions, total trees, and technology lost
Implement wide-scale trees safeguard
Educate populations on survival adaptation strategies (prepare for post-cataclysm survival)
Understanding these cosmic, geological, and climatic forces can help humanity navigate this critical juncture.

We have little choice. The challenge: not only to survive but to evolve.

Adam and Eve the first 7 days

Latent
Enthalpy

Enthalpy
 $H = U + pV$

What does it really mean?

Six Days of Creation, Rest on the Seventh

Everyone knows the Earth was not created in six days, so what does it really mean?

Short URL: totrade.co/c

LinkedIn: totrade.co/4sr

Facebook: totrade.co/4sf

Book Audio: totrade.co/ado

Thesis

In Genesis, “six days of creation” and “rest on the seventh” encode a week-long cataclysm cycle: six days of planetary upheaval followed by a settling phase. Ancient compilers preserved a memory of abrupt Earth resets, later retold as theology.

1) The “Week” as an Earth Reset

The book explains that global crustal shifts trigger six days of extreme winds, ocean overruns, volcanism, and freezing; on the seventh day the oceans and atmosphere begin to settle. This pattern matches the Genesis cadence and reframes “rest” as geophysical abatement.

- Six days: supersonic winds, continent-scale inundations, molten “earth-fire,” and rapid freezing; by day six, waters start to run off new topography.

- Seventh day: the rampage ends; systems stabilize and a new epoch begins.

2) CIA Sanitization and the Hidden Motif

The text notes the work was sanitized and declassified, indicating official sensitivity to cataclysm narratives. Your claim—“CIA classified it: totrade.co/cia3”—aligns with the book’s own statement about a sanitized release. The core idea: recurrent resets are real, rapid, and repeatedly forgotten.

3) Adam, Eve, the Serpent, and the “Apple”

Technical Meanings

The book reads Genesis through prehistoric Naga/Mayan glyphs, not literal modern terms:

- Tree (of life) = a mother continent, parent civilization.
- Fruit = peoples descended from that continent.
- Serpent (unadorned) = the ocean; serpent around the tree = continent encircled by ocean; Eve’s heel on the serpent = victory over impending inundation by foreknowledge and departure.
- Cherubim = foundations/underpinnings; “removed” means the continent lost its base and sank.
- Flaming sword = planet-wide “earth-fire” from the shallow molten layer breaking through during the event.
- Rib/sleep in glyphs = parentage, not anatomy; the

tablet shows a deceased female (Lilith) whose child (Eve) with Adam becomes “mother of all living.”

- The familiar “apple” is not a fruit in the modern sense; it’s the glyphic “fruit” of the mother continent—membership in the ancestral lineage—and the choice to act on forbidden knowledge (leave before inundation).

4) “Creation” as Re-Creation (Regeneration)

Genesis I–III is translated as re-establishment after a cataclysm: light returns; skies clear; land re-emerges; surviving fauna and humans repopulate. It is a regeneration week following abrupt turmoil, not an original cosmic genesis clock.

5) Why Religions Encode It

Priests and scribes preserved these events as sacred time. The text ties multiple floods and resets (Noah/Utnapishtim, Adam–Eve event, Naga, Nakhee...) to global stratigraphic and cultural traces, arguing that myths across civilizations are records of cycles, not allegories alone.

6) Message for Today

Ignoring planetary energy laws invites repeat collapse. The “week” warns: six days of chaos will come again; only those who detect the threat and move early reach the “seventh-day rest.” Our #UGDMN framing—detect, manage, and mediate energy via water enthalpy—fits the book’s emphasis on physical drivers and abrupt resets.

Pull-Quotes (from totrade.co/ctb)

- “The oceans and winds took six days ... and on the seventh day began to settle down.”
- “Cherubims ... were foundations ... taken away.”
- “The flaming sword ... earth-fire breaking through the shell.”
- “Serpent ... ocean; serpent entwined around the tree ... continent surrounded by water.”
- “In Naga, the curved lines denote parentage, not ribs.”

● Shared Mythology Across Religions

Buddhism

Buddhism’s Nāga / นาค, Nākhī / นาคี, Phaya Nāga / พญานาค teachings describe serpent beings linked to water, floods, and subterranean realms. The Seven First Steps of Buddha and the Seven-Headed Serpent connect to the Seven Sisters star system, symbolizing our Solar System’s passage through the Age of Aquarius. These symbols often represent tectonic and oceanic forces, cycles of upheaval, and planetary resets, totrade.co/cn.

Similar motifs appear across other religions and mythologies—serpents, dragons, and cosmic guardians—encoding messages about Earth’s instability and the need for preparation.

The Quran

The Quran also contains symbolic language that many interpret as encoding natural cycles and catastrophic events:

Water and Flood Motifs

The story of Nuh (Noah) and the great flood parallels other traditions, warning of global inundation.

Verses about “the heavens and the earth joined together” and “splitting apart” (Surah Al-Anbiya 21:30) can be read as tectonic and cosmic references.

Serpent and Dragon Equivalents

While the Quran does not use serpent imagery like Naga, it speaks of forces beneath the earth and the depths of the seas, which some scholars link to subterranean power and upheaval.

Seven Layers

The Quran mentions “seven heavens” and “seven earths” (Surah At-Talaq 65:12), which some interpret as stratified realms—possibly symbolic of planetary layers or cosmic cycles.

These patterns align with the same encoded warnings found in other traditions: prepare for resets driven by water, heat, and celestial dynamics.

Serpent and Dragon Equivalents

While the Quran does not use serpent imagery like Naga, it speaks of forces beneath the earth and the depths of the seas, which some scholars link to subterranean power and upheaval.

Seven Layers

The Quran mentions “seven heavens” and “seven earths” (Surah At-Talaq 65:12), which some interpret as stratified realms—possibly symbolic of planetary layers or cosmic cycles.

These patterns align with the same encoded warnings found in other traditions: prepare for resets driven by water, heat, and celestial dynamics.

Earth’s interior supplies steady enthalpy into the climate system:

- Radiogenic and primordial heat deliver about 47 TW; tidal dissipation adds about 3.7 TW annually.
- Hydrothermal vents, glacial rebound, and internal waves move this energy across basins over decades to centuries.
- Upwelling deep water brings low enthalpy to the surface, shifting ocean-atmosphere balance.
- Ridge systems, subduction zones, and polar

shelves store and release energy in pulses that drive long cycles.

This deep Earth input is small compared to solar flux yet anchors long-term storage, redistribution, and ocean structure. Harvesting this enthalpy without control risks triggering abrupt resets.

Human instinct is destined to harvest Earth’s energy and resources for the exploration of the Solar System, expanding energy harvesting and resource extraction for future galaxy exploration.

This progression moves civilization from Type 0 to Type I, Type II, and Type III in order to survive, or we face cyclical resets.

#UGDMN provides a physics-backed framework for planetary energy management and climate dynamics. Without detecting real threat, all human progress will be wiped out like past civilizations.

References and Resources

- JPG: totrade.co/j
- PDF: Online: totrade.co/o
- Download: totrade.co/d

Physic-backed formula Overview: totrade.co/25


CO₂ Overview: totrade.co/27



Trees Stock



Cataclysm-Ready



THEY DIDN'T LISTEN

YEAR ~2036



Despite overwhelming evidences, they didn't listen

Many natural signs, totrade.co/e, totrade.co/h, confirm the next cataclysm is near, totrade.co/ct. You see them.

Lightning surges, totrade.co/ln. Mass fruiting, totrade.co/fr. Solar energy drops, totrade.co/sm. These are not random. They're global indicators of rising Galactic Cosmic Rays (GCRs), totrade.co/g, tectonic instability, totrade.co/q, and atmospheric shifts.

UN, World Bank, IMF, and other institutions ignore these signs. They fund infrastructure that collapses under pressure. Ports, grids, transport, and AI systems remain exposed.

This is not religious. It's survival. Microsoft AI confirms the risk. Without protection, your systems fail. Your networks go dark. Your supply chains

break. Your civilization stalls.

You need **#UGDMN**. It shields infrastructure. It stabilizes groundwater. It absorbs excess energy. It protects AI, ports, and transport from collapse.

Ask yourself: Why build what fails? Why ignore what's proven? Why wait until it's too late?

Call to Action

To mitigate the GCR peak and tectonic displacement:

- Prepare infrastructure for water cycle disruptions, total tree loss, and technology collapse
- Deploy wide-scale tree safeguards
- Educate populations on survival adaptation strategies
- Understand cosmic, geological, and climatic forces to navigate this turning point

We have little choice. The challenge is not only to survive—but to evolve

Laos, a Resilient Nation Model

In the face of escalating existential threats—climate collapse, extreme weather, abrupt rising sea levels and glaciation, ecological degradation, **Short-Lived Climate Forcer**, among many Cataclysmic Events—humanity must act decisively. The Universal Galactic Disaster Mitigation Nexus (#**UGDMN**) offers a bold, unified framework to safeguard civilization through innovation, cooperation, and resilience.

Laos, strategically positioned is envisioned as the heart of this transformation: a multi-functional sanctuary that integrates:

ArkPort™: A next-generation spaceport and multi-modal hub for safe, affordable, and rapid space access—replacing traditional costly rocket propulsion system.

AquaHeaven™: Floating ark-inspired habitats on water, offering secure, self-sustaining living environments.
Greenhouse Ark™ Systems: Integrating food, energy, and ecosystem modules to ensure year-round sustainability with maximum safety.

The Hydroloop™ Network: A revolutionary water-energy-transport system tapping the Primary Water Cycle (PWC) to deliver 24/7 clean water, electricity, and climate regulation—supporting reforestation, desert greening, and disaster resilience.

DesertGrow™: Rapid Landmass Regeneration for Pre- and Post-Cataclysm.

GaiaGrid™: supply fresh, alive produce, regulate climate, and support circular sustainability across urban, rural, aquatic, and orbital zones.

#UGDMN's mission includes:

Climate Stabilization: Rapid transition to clean energy, ecological restoration, and adaptive infrastructure to reverse environmental damage.

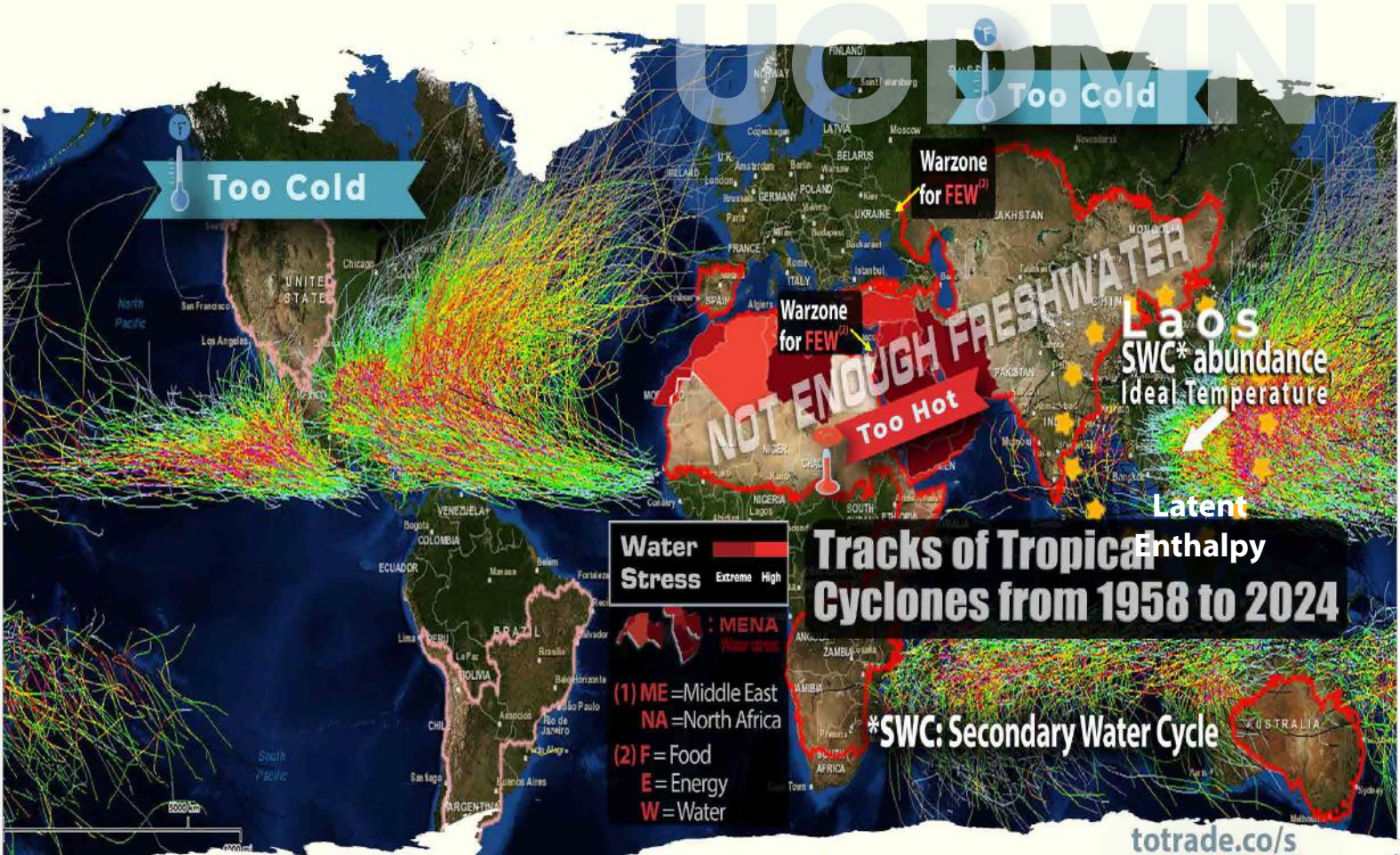
Planetary Defense: Investment in asteroid detection, orbital monitoring, and impact deflection technologies.

Peacebuilding: Redirecting FDI and National Financial mechanism expenditure toward diplomacy, sustainable development, disaster preparedness, and human progress.

Global Innovation: Advancing AI, space systems, and sustainable agriculture through international collaboration.

Conclusion

#**UGDMN** redefines Laos not just as a nation, but as a beacon of planetary resilience and a launchpad for a space-age civilization. By uniting technology, sustainability, and global cooperation, it lays the foundation for a secure and thriving future—on Earth and beyond.



Laos: Resilient Nation Model

“Battery of Asia” is now “Planetary Enthalpy Field”
Launchpad to:


- Strengthen water–energy balance
- Restore biodiversity through enthalpy stability
- Store and move enthalpy safely
- Deploy Clean Transport System
- Regulate climate through natural hydrology
- Integrate Water-Energy-Food-Space (FEWS) System.
- Accelerate transition to Type I Civilization,
- Spaceships, Moon, and Mars Terraform Readiness.

The starting point is the Secondary Water Cycle (SWC) system along the Mekong River Basin and its 13 tributaries in Laos. This region also holds unmatched Primary Water Cycle (PWC) capacity — fed by abundant rainfall, aquifers, and hydrological gradients.

Unlike Saudi Arabia with no rivers or India with polluted systems, Laos remains a pure hydrological core. Water’s enthalpy governs global temperature control, disaster resilience, and long-term economic stability.

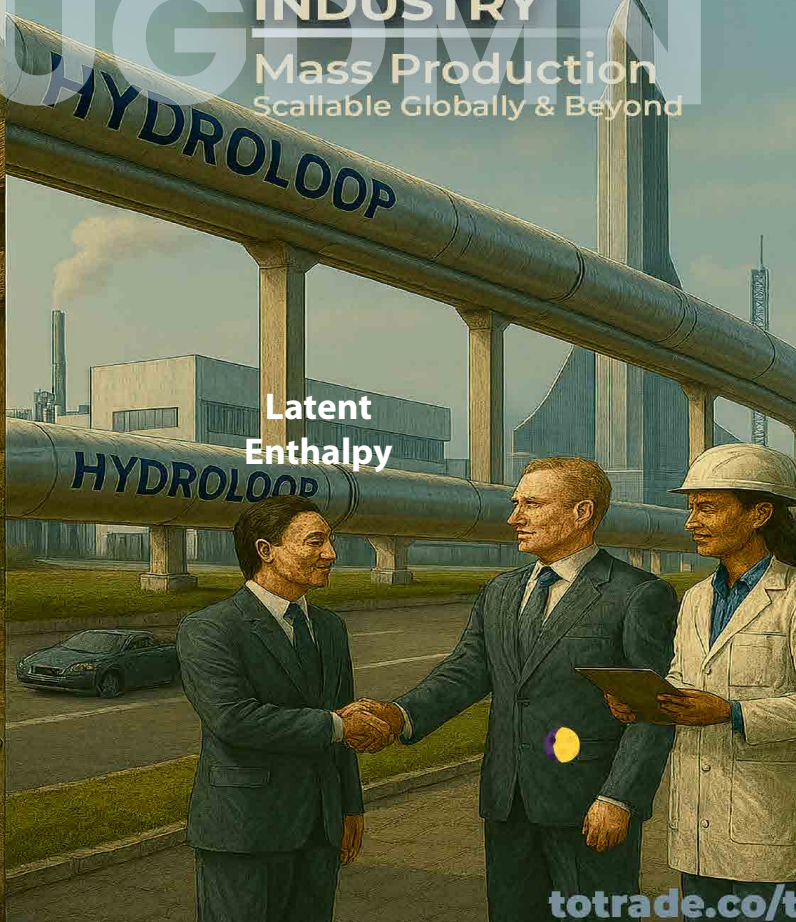
TOURISM

Labor Intensive
Crisis Vulnerability



INDUSTRY

Mass Production
Scalable Globally & Beyond



Latent
Enthalpy

totrade.co/t

Tourism keeps countries poor opposite to industries

Tourism keeps countries poor. No nation has ever achieved real wealth from tourism alone. Not even Thailand. Only rulers and their associates benefit. It's a dangerous illusion. Croatia example: To reach Switzerland-level wealth, it needs 1.9 billion tourist nights per year. It gets only 85 million. Thailand gets 35 million. Laos gets only 4 million. The math is clear.

Tourism has a hard ceiling. You cannot innovate serving drinks or cleaning rooms. It depletes forests, disturbs wildlife, pollutes waterways, damages roads, encourages prostitution, inflates land prices, displaces locals, and collapses under global crises like COVID. It creates a two-tiered society: a tiny wealthy elite owns land and properties, while most remain low-skilled, underpaid slave workers.

Laos' true path is AI oriented scalable economy. Not to compete with China, but better: attract wealthy elites like Monaco or Dubai. Monaco and Dubai attract wealthy elites and foreign direct investment (FDI), with shared strategies:

- No personal income tax, no capital gains tax, no wealth tax.

- Long-term residency tied to investment, property ownership, or elite status.
- High-end real estate markets with global appeal and strong returns.
- Exclusive lifestyle branding: safety, luxury, privacy, and elite events.
- Strategic location and global connectivity for trade and finance.
- Legal frameworks that support 100% foreign ownership in key sectors.
- Government-backed infrastructure and luxury development projects.
- Active promotion of elite-friendly policies and international investor confidence.
- Alignment with global standards and sustainability goals to attract ESG-focused capital.

FDI funds #UGDMN, details at totrade.co/biz, to build healthier living, cleaner air, safer Food-Energy-Water and Transport, cataclysm-ready infrastructure systems, and large-scale space program capabilities. In collaboration under elites inclusive enhanced multilateral partnership, deploy #UGDMN globally and beyond, totrade.co/qt → totrade.co/sp.

The Hydroloop™

Enthalpy
 $H = U + pV$

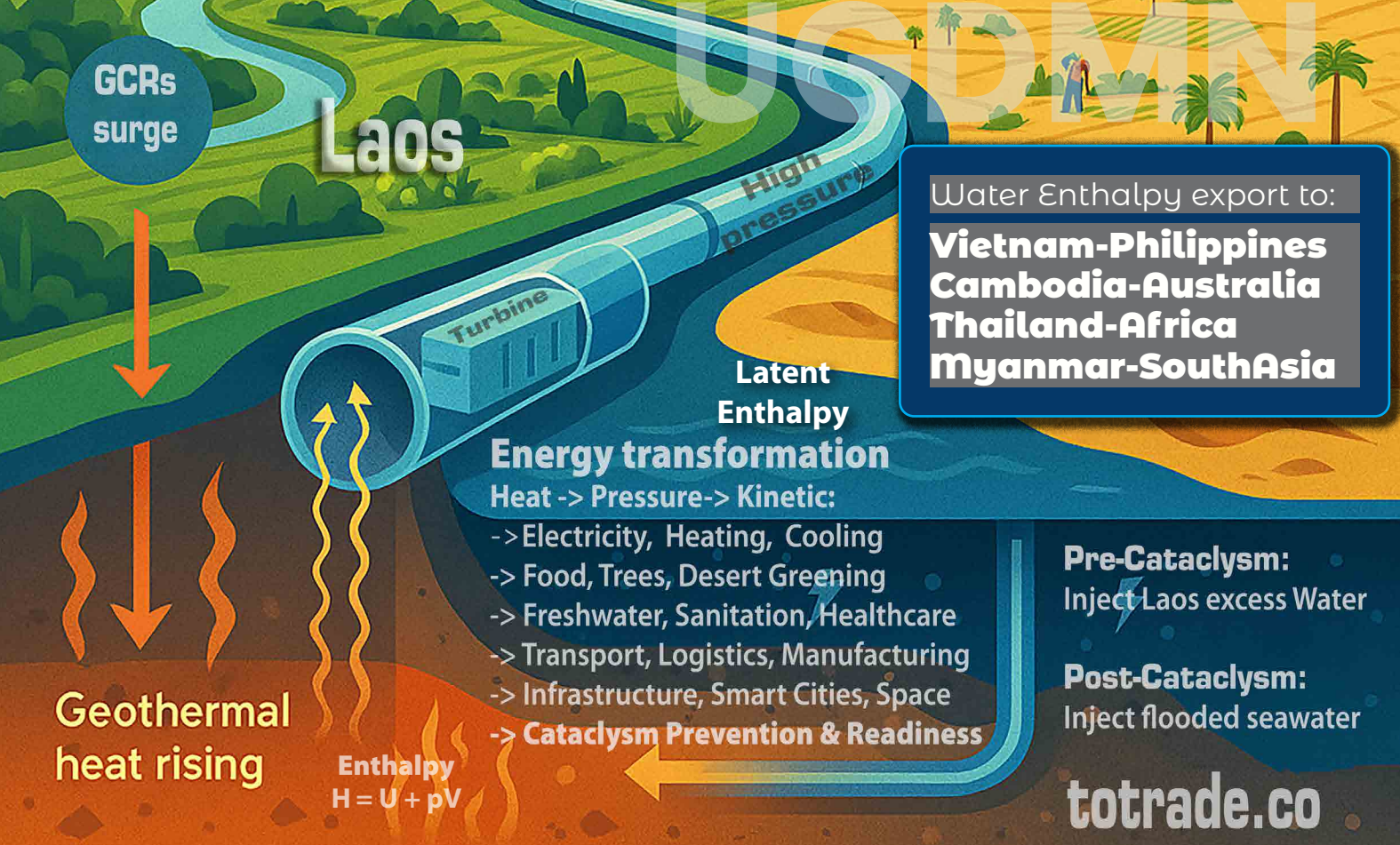
**Latent
Enthalpy**

**Clean transport, 24/7
electricity, and water
distribution**

ToC



totrade.co/l48



Hydroloop™ clean transfer of water, energy, people, goods... during safe time

Why Managing Water Matters

Water absorbs more heat than plasma, solids, air, or empty tube because:

- **High heat/coldness capacity:** Water holds more thermal energy per unit mass.
- **Mass density:** Groundwater (PWC), Oceans, rivers, lakes, Ice Caps, and atmosphere (SWC) store more total heat/coldness due to volume and density.
- **Phase behavior:** Evaporation and condensation move and release heat/coldness, shaping climate.

Hydroloop™ System Overview

Hydroloop™ is a global infrastructure platform. It moves water, energy, people, goods, and data safely and efficiently. It strengthens economies, ecosystems, and communities.

Key Functions

1. Clean Transport

- Moves water, goods, people, and energy in a closed loop.
- Transfers data for safety and efficiency.
- Prevents emergencies through early stabilization.

2. Hydrogen Production

- Generates green hydrogen at transport hubs.
- Cuts logistics costs.
- Supports regional energy independence.

3. Environmental Impact

- Improves water flow to fight drought and deforestation.
- Cools cities and reduces fire risk.
- Lowers air pollution.

4. Health & Equity

- Delivers clean water, food, and air to under-served areas.
- Improves nutrition, income, and healthcare access.

5. Jobs & Growth

- Creates millions of jobs in energy, farming, construction, and manufacturing.
- Raises GDP, tax revenue, and pension stability.

6. Financial Strength

- Builds income-generating assets.
- Supports bonds, pensions, and insurance with real value.


7. Pollution Control

- Replaces plastic with hemp-based materials.
- Enables full recycling and safe disposal.

8. Bioeconomy Boost

- **Scales hemp and bamboo for:**
 - Food
 - Textiles
 - Construction (Hempcrete)
 - Biofuels and batteries

Hydroloop™ moves civilization forward.



Primary Objective

Spread and sustain atmospheric water over larger areas and longer periods through Primary Water Cycle (PWC) extract for #UGDMN Enhancement to reduce abrupt deep-earth liquid (magma & water) **latent enthalpy** transfer, totrade.co/11.

Global Deployment —and Beyond:
totrade.co/s

Scientific Basis

Laos maintains year-round humidity above 50%, often 70–95%, ideal for cloud formation and atmospheric water cycling. Historical proof: Operation Popeye (1966–1972) successfully flooded Laos Capital (1966), and increased rainfall across **Ho Chi Minh Trail**.

#UGDMN Solutions

- **Water Security:** Continuous rainfall powers The **Hydroloop™** network for water collection, circulation, and storage.
- **Flood and Drought Mitigation:** Adaptive land-use planning to manage constant rainfall, [See Housing](#).
- **Food Resilience:** Enclosed **GaiaGrid™** and **Ark2036™** systems maintain stable food output under all climates, [See Food Section](#).
- **True Clean Energy:** **GeoLoop™** extracts Primary Water and geothermal heat. **ArkNuke™** boosts thermal pressure to

drive **Hydroloop™** turbines, making solar, wind, and hydro obsolete in enthalpy transfer efficiency.

- **Sustainable Transport:** Multi-modal **Hydroloop™** channels provide low-impact local and intercontinental movement
- **Disaster-Resistant Housing:** Modular shelters adapt to floods, heat, and seismic stress.
- **Environmental Regeneration:** **Enthalpy releases** induce rain, restores forests, cool and clean cities, greens deserts, and replenishes rivers and aquifers.

Strategic Objectives:

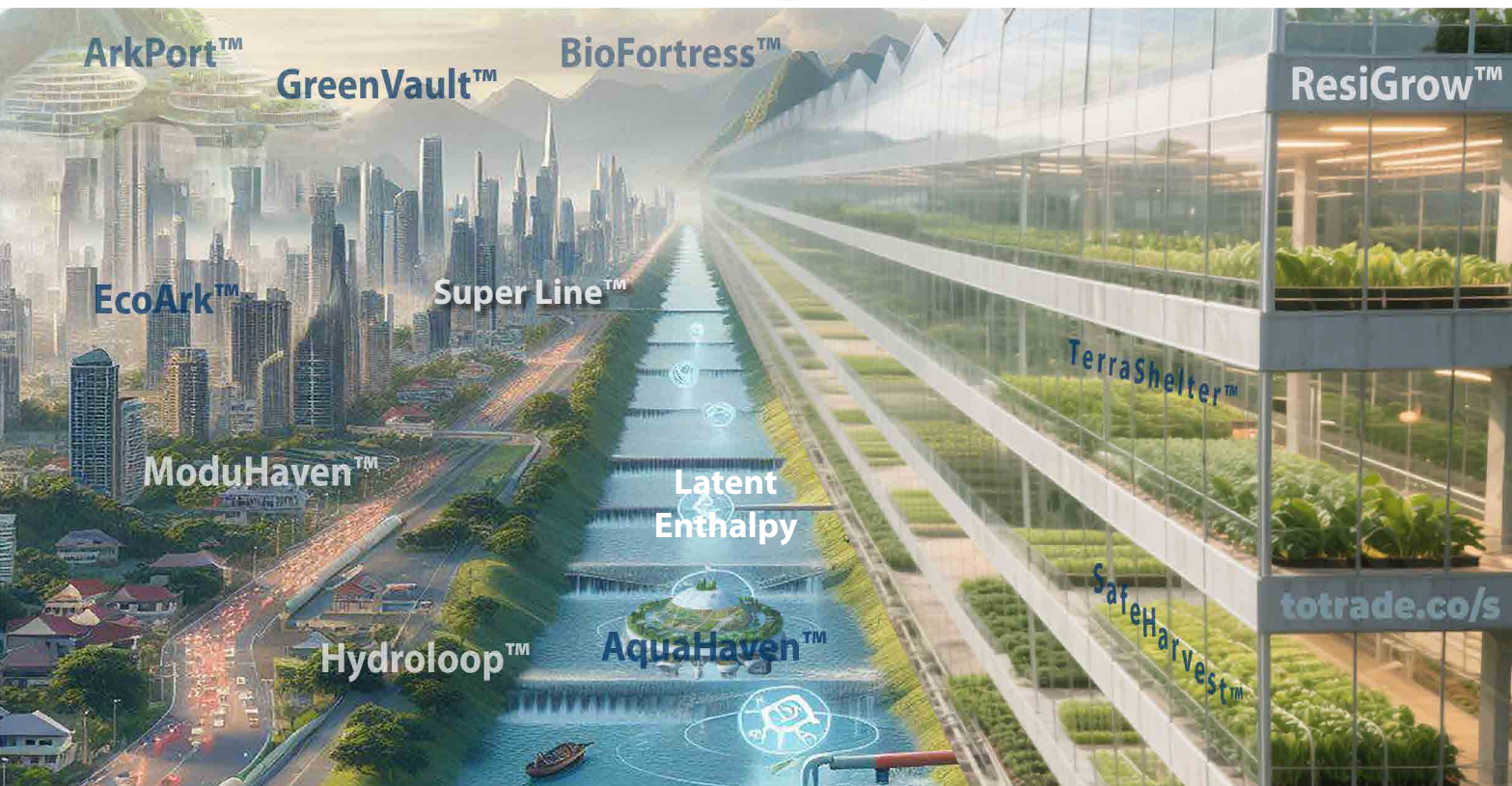
- **Attract Global Corporations:** Establish secure hubs for capital, technology, and talent within Laos through the Inclusive Enhanced Multilateral Partnership, totrade.co/m
- **Attract Global Corporations:** Build launch-ready **ArkPort™** sites for orbital platforms and interplanetary logistics, exporting Earth Enthalpy Engine beyond the atmosphere.
- **Enable Post-Cataclysm Recovery:** Deploy pre-positioned systems for rapid reconstruction and survival continuity.

Statement:

**Laos is not waiting for the future.
Laos is engineering the Future.**

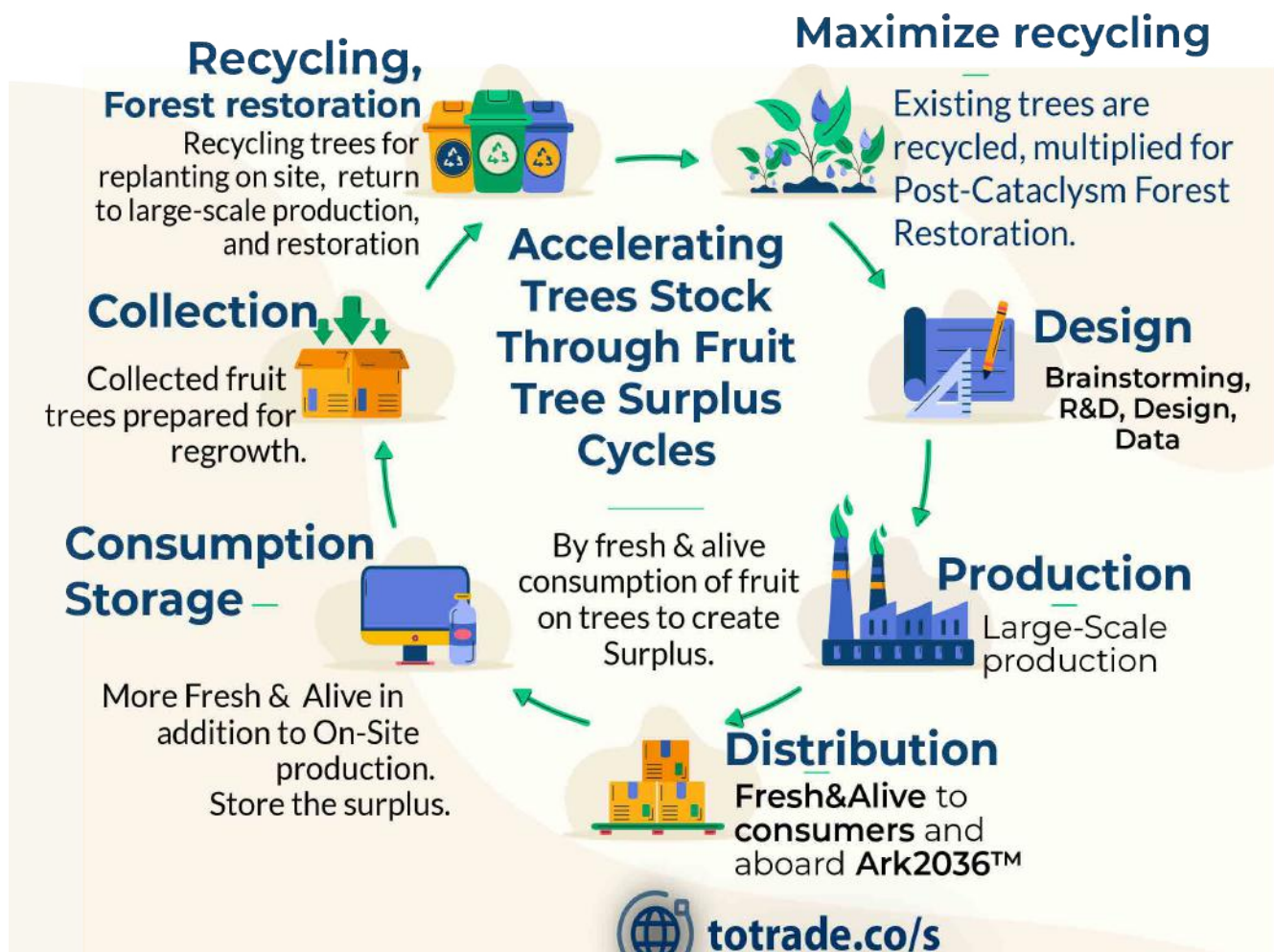
UGDMN GaiaGrid™

Unified System for Earth-Scale Resilience and Beyond



UGDMN GaiaGrid™

Circular Food-Tree Surplus FEWS System



Adapt2036™ Cataclysm Readiness Ark2036™ Floating Solution



Ark2036™ : Built for the Next Cataclysm

Ark2036™, powered by nuclear or diesel, is part of the Adapt2036™ package. It will operate early for testing and improvement, transport passengers while securing them during abrupt cataclysms, and at the same time move goods, especially trees, from ASEAN to MENA to support desert greening, survival, ecological recovery, and continuity. **Ark2036™** serves as a secure hub to protect humanity's essential assets from rising global threats, including nuclear war and cataclysmic events.

Beyond its structural resilience, **Ark2036™** is equipped to safeguard essential systems critical to the continuity of civilization:

- 🌱 Global Seed Vaults and plants – Preserving agricultural biodiversity (seeds & plants) for future food security.
- 🧬 DNA & Genome Archives – Storing genetic blueprints of

species to enable restoration and research.

📄 Scientific Methods & Protocols – Housing foundational knowledge and materials for rebuilding and innovation.

📁 Patent Repositories – Protecting intellectual property and technological advancements.

🧠 AI & Data Systems – Ensuring continuity of intelligent systems and decision-making frameworks.

Designed for adaptability, **Ark2036™** is a showcase of advanced sustainability, disaster preparedness, and rapid deployment for missions from emergency response to planetary-scale continuity.

PDF:
Feasibility: totrade.co/pdf

ing to provide
(nd) before and
bal cataclysm

A stylized illustration of a lightbulb. Inside the bulb is a green and blue Earth globe with a smiling face, rosy cheeks, and heart-shaped eyes. The globe is surrounded by green leaves and a small red heart. The lightbulb has a blue base and is set against a background of soft, white clouds.

- ## Latent Enthalpy



UGDMN Vision:

Imagine a nation built for resilience, a sovereign stronghold ready for the unthinkable. From solar flares to geopolitical collapse, Laos is uniquely positioned to become the United Galactic Disaster Mitigation Nexus (#UGDMN).

This bold vision reimagines Laos as a future-proof hub blending the economic sophistication of Monaco, the autonomy of the City of London, and the strategic neutrality of Switzerland. A place where infrastructure, finance, and governance are optimized for stability, security, and long-term survival.

Laos shifts from mass appeal to high-value targets. It attracts elite investors, luxury brands, and resilient industries focused on long-term stability. Think disaster-proof cities, secure enclaves, Arkport, Tower Bonanza, and advanced systems for food, energy, water, health, and governance—all built for continuity toward Type I Civilization.

More than just a country, this is a new model for global safety and prosperity. A secure launchpad for families, companies, and leaders preparing not just to survive, but to thrive—no matter what comes.

Preparedness ≠ belief

- ▶ One system against all risks.
- ▶ Always useful, regardless of risk.
- ▶ Use physics, not narratives.



UGDMN

Necessary
Business Foundations

**for us
to deliver
“UGDMN”**



Global **Hunger** Crisis

Well over 800 million people worldwide suffer from food insecurity, lacking access to sufficient and nutritious food. Many regions face seasonal shortages, leading to hunger and malnutrition, while others struggle with food distribution and agricultural challenges.

Ark2036™ Food System

To address food insecurity and cataclysm preparedness, we begin in Laos—starting at Ban Tanpiao—with robot- and AI-assisted greenhouses using local freshwater to enable high-volume food production for long-term storage aboard Ark2036™. These smart greenhouses optimize growing conditions, minimize water and pesticide use, and maximize yields—and can be integrated directly into Ark2036™. This initiative lays the foundation for the #UGDMN, enabling scalable deployment across Laos and, ultimately, worldwide.

Food for All People

ວິກິດໂລກຂາດອາຫານ

ມີຄົນກວ່າ 800 ລ້ານຄົນທົ່ວໂລກທີ່ປະສົບກັບຄວາມອຶດຫິວບໍ່ມີຄວາມມັ້ນຄົງດ້ານອາຫານທີ່ພຽງພໍ, ຕ້ອງຕໍ່ສູ້ ກັບຄວາມຫິວໂຫຍແລະການຂາດສານອາຫານ ເນື່ອງຈາກການຂາດແຄນນໍ້າແລະຜົນກະທົບທີ່ເລວຮ້າຍຂອງການປ່ຽນແປງສະພາບອາກາດ

ການແກ້ໄຂໂລກຂາດອາຫານ

ເຮັດ #UGDMN ໃຫ້ເປັນຈຸດເລີ່ມຕົ້ນທີ່ສໍາຄັນໃນການແກ້ໄຂປັນຫາໃຫຍ່:

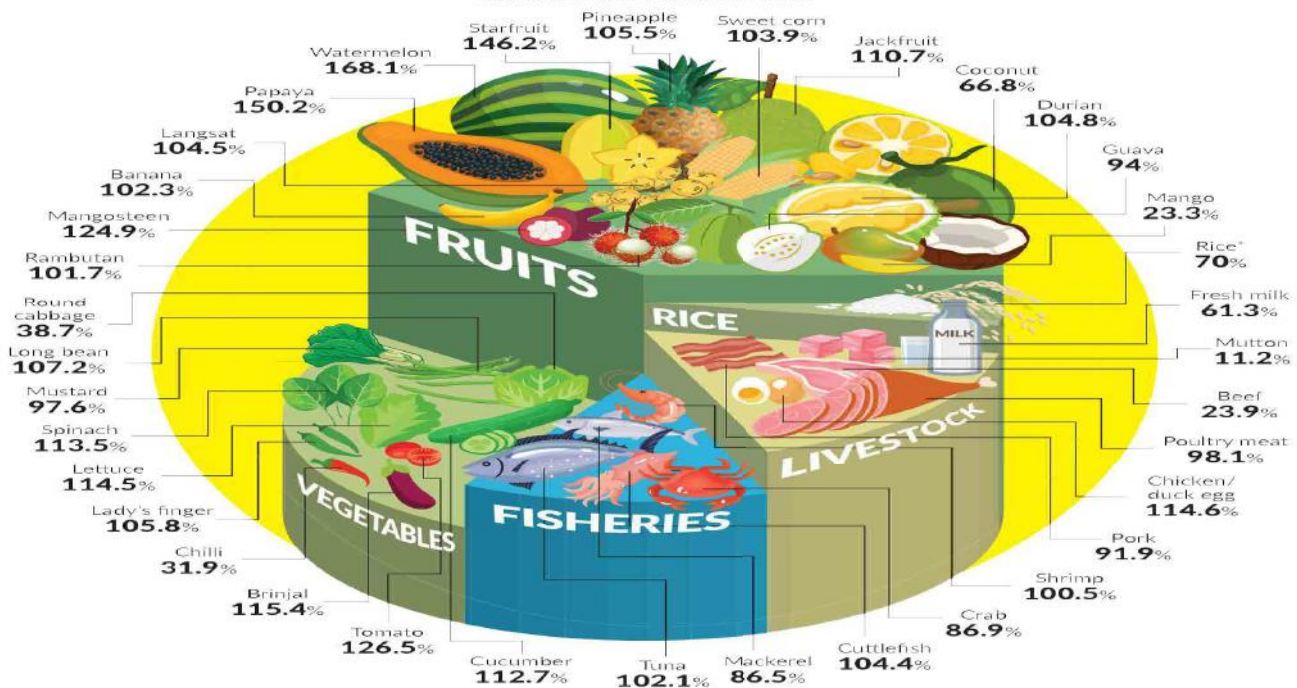
- ນໍ້າ, ພະລັງງານ, ແລະອາຫານ ເລີ່ມຕົ້ນທີ່ແຂງວຽງຈັນ ໃຊ້ເຮືອນກະຈົກທີ່ທັນສະໄໝ ແລະ AI ນໍານໍ້າຈົດຈາກເຂື່ອນນໍ້າງື່ມ ແລະນໍ້າມັງ3 ມາຜະລິດອາຫານໃນປະລິມານຫຼາຍ
 - ຊົນສິ່ງສະອ້າດ ທີ່ຜະລິດພະລັງງານໃນເມືອງ ບໍ່ໃຊ້ເຂື່ອນ
 - ປ້ອງກັນການພັງທະລາຍຂອງພູມອາກາດ ດ້ວຍໂຄງສ້າງທີ່ຄວບຄຸມນໍ້າບາດລຸກ ແລະແຮງກົດດັນໃນດິນ
 - ໂຄງການອວກກາດ ດ້ວຍການປົກປ້ອງລະບົບດິນໂລກ ແລະການຕໍ່ຊີວິດໄປສູ່ອວກກາດ
- ຕົວຢ່າງນີ້ສາມາດນໍາໄປຂະຫຍາຍໃນລະດັບປະເທດແລະສຸດທ້າຍໃນລະດັບໂລກ.

Food for All People

Self-sufficiency ratio (SSR) 2018

22 out of 36 selected agriculture commodities recorded SSR of more than 100% in 2018.

SSR: The extent to which a country's supply of agricultural commodities meet domestic demands. SSR of 100% or more indicates that production is sufficient to meet domestic needs.



Source: Supply and Utilization Accounts Selected Agricultural Commodities Malaysia: 2014-2018 by the *Refers to 2017

Food Security, COVID-19 Case study

Ark2036™ and Food Security
The **COVID-19** pandemic exposed deep vulnerabilities in global food supply chains and overreliance on distant imports. Panic buying and distribution breakdowns revealed the urgent need for resilient, self-sufficient systems.

Now, imagine a true cataclysm where infrastructure, logistics, freshwater, energy systems, farmland, etc, collapse entirely.

The **Adapt2036™** package is built for exactly that: a fully integrated solution ready to sustain life when everything else fails.

ArkPort™ is designed to safeguard humanity's future in the face of escalating climate collapse and systemic risks.

It combines advanced spaceport capabilities with a climate crisis contingency system, integrating — but not limited to — the full suite of initiatives such as **ResiGrow™**, **AquaHaven™**, **TerraShelter™**, and others. This forms a complex-mission model focused on both prevention and survival, supporting:

- Rapid mobilization of resources and technologies across regions.
- Global coordination of emergency response and resilience strategies.
- Deployment of adaptive infrastructure to vulnerable zones.
- Launch and support of off-planet missions as part of long-term continuity planning.

PDF:

Business Plan: totrade.co/biz

Feasibility: totrade.co/pdf

Indoor Smart Farming

To ensure survival in cataclysms—and meet demands for food security, sustainability, lockdown readiness, and space programs—each Ark2036™ prefabricated, stackable block grows fresh crops, fish, and crustaceans with total environmental control.

Each unit includes:

- Temperature Control via Hydroloop™ hot/cold water balancing.
- Atmospheric Pressure & Humidity Control to replicate ideal growing conditions.
- Dew-Point & Air Composition Management for optimal moisture and breathable gases—space-ready.
- 24/7 Light, Water, and Nutrient Control with gCRs for maximum growth efficiency.

Scalable, factory-made, and location-independent, these blocks reduce transport, support survival under collapse, and are ready for Earth or beyond.

Outdoor Smart Farming: Supply the Indoor

Our outdoor smart farming system enables rapid, resilient tree production tailored for indoor farming and post-cataclysm recovery. Leveraging mature root systems already established in Laos, high-quality fruiting branches are air-layered directly onto trunks and roots. Each resulting tree is cloned using root-induction techniques for fast, scalable propagation.

Trees are cultivated in modular, transport-ready pots positioned on a recyclable, 10 cm-high, nutrient-fed flooded floor—maximizing root health, space efficiency, and mobility. For cataclysm preparedness, saplings are preconditioned for low-light, sealed environments and securely stored aboard Ark2036™ within the Adapt2036™ package—ensuring rapid redeployment and ecosystem restoration in post-collapse scenarios.



totrade.co/s



Vertical Farming™

#**UGDMN** is designed for scalable deployment in flood- and drought-prone regions across ASEAN, with extensions to Australia, South Asia and MENA. Built for cataclysm resilience, it uses locally prefabricated, jackable-floor systems for rapid, low-cost setup—even in harsh or unstable conditions.

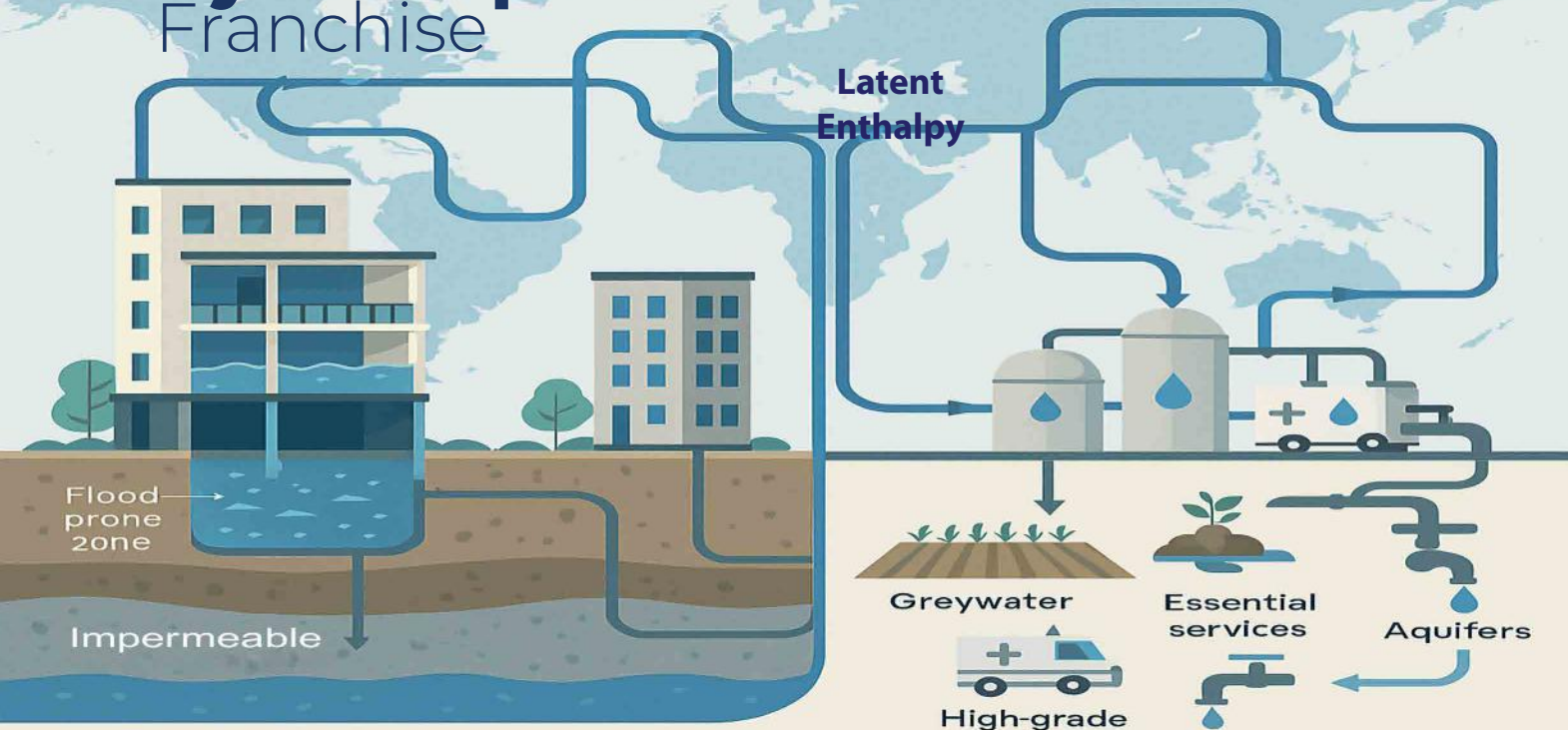
At its core is the Hydroloop™ System—a closed-loop infrastructure delivering clean water and power 24/7, enabling critical systems like vertical smart farming and emergency housing.

Vertical Smart Farming, stacked in climate-controlled modules and supplied by the outdoor smart

farming system, ensures secure, year-round crop production with minimal water and chemical use. Optimized for crops like mint and spices, it supports food security, seed banking, and rapid redeployment after collapse. It can also be integrated into the Ark2036™ Cataclysm Readiness, as part of the Adapt2036™ package.

This integrated model supports post-cataclysm civilisation redeployment, reforestation, local resilience, and long-term survival—aligned with global goals for sustainability, security, and recovery.

Hydroloop™ Franchise



Hydroloop™ Supply Chain System

Ark2036™ : Built for the Next Cataclysm

UGDMN is a strategic initiative designed to ensure civilization's continuity and enable rapid recovery in the aftermath of global cataclysms. By preparing critical infrastructure and resource systems in advance, UGDMN lays the groundwork for rebuilding and thriving—on Earth and beyond.

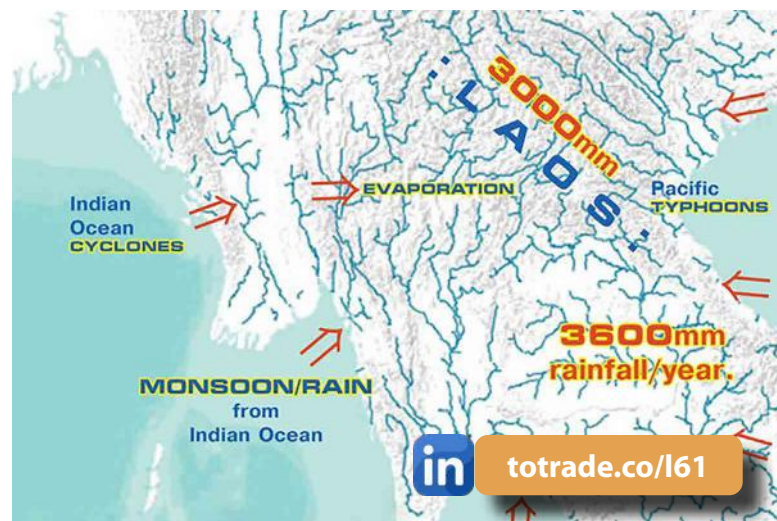
Extreme weather events—floods, droughts, heatwaves, and cold spells—are major barriers to development and progress toward a Type I civilization. UGDMN counters these risks through the Hydroloop™ System, a 24/7 global water-energy network powered by ASEAN hubs. It delivers clean water, heating, cooling, and electricity while balancing supply and storage.

Greywater is stored in topsoil, underground zones, and ground floors for agriculture and low-grade uses, then treated and recycled

into high-quality lines and aquifers. In flood-prone areas, ground floors act as retention zones to reduce impact and recharge groundwater.

By separating water flows and integrating with Ark2036™ and Adapt2036™, Hydroloop™ supports food systems, reforestation, and post-cataclysm resilience—ensuring long-term survival and fast-track recovery.

PDF:
Business Plan: totrade.co/biz
Feasibility: totrade.co/pdf



ToC



HydroExpo™

Resilient, Cooperative, and Sustainable

Guided by the vision of a Type I Civilization, our ecosystem — with solutions like **ModuHaven™**, **ResiGrow™**, **AquaHaven™**, **TerraShelter™**, **GreenVault™**, **EcoArk™**, **SafeHarvest™**, **NaturaDome™**, **BioFortress™**, **HabitatX™**, **Hydroloop™**, **DesertGrow™**, **AgriPod™**, **GaiaGrid™**, **ArkPort™**, and **SolarNest™** — delivers scalable impact to:

- Strengthen water–energy balance
- Restore biodiversity through enthalpy stability
- Store and move enthalpy safely
- Deploy Clean Transport System
- Regulate climate through natural hydrology
- Integrate Water-Energy-Food-Space (FEWS) System.
- Accelerate transition to Type I Civilization,

 **Yearly Expositions: Powered by Hydroloop™**, these events showcase smart farming, aquaponics, and sustainable technologies alongside local traditions. Visitors explore crops, pick fresh produce, and join cooking classes. The result: stronger communities, knowledge-sharing, and a deeper bond with nature.



Sectors dependent to Food Security

Food security is a complex issue that interlinks with numerous sectors that influence food security

1. **Housing:** Stable housing provides a safe environment for food storage, preparation, and local food production.
2. **Water:** Essential for irrigation, livestock, and food preparation, reliable water access is critical for food production and safety.
3. **Energy:** Power is needed for food production, processing, and distribution, with sustainable energy enhancing supply chain stability.
4. **Education:** Educated communities adopt better farming practices and make informed dietary choices, improving food security.
5. **Healthcare:** Healthy populations are essential for food production and consumption, while healthcare ensures food safety.
6. **Justice:** Equitable legal frameworks ensure fair access to resources, protecting the rights of farmers and consumers.
7. **Job and Employment:** Employment provides income to purchase food, with job security in food-related industries ensuring stable production.
8. **Climate Change:** Climate impacts crop yields; addressing it is key to maintaining stable food production.
9. **Sustainability:** Sustainable farming ensures long-term food security by protecting resources for future generations.
10. **Reforestation:** Helps stabilize ecosystems, maintain water cycles, and support agriculture, enhancing food security.
11. **Resource Mining:** Essential minerals for fertilizers impact crop yields, but unsustainable mining can harm food production.
12. **Food and Products Processing:** Extends food shelf life and accessibility but must be done sustainably to avoid waste and preserve nutrition.
13. **Commerce:** Facilitates food distribution, ensuring access and fair compensation for producers.
14. **Trade:** Global trade systems provide access to diverse food sources and help balance supply and demand, contributing to food security.
15. **Logistics:** Efficient transport networks reduce waste and ensure timely food distribution.
16. **Space Programs:** Advance technologies for food production and climate monitoring, supporting food security on Earth for Space Programs.

Preparedness ≠ belief

- One system against all risks.
- Always useful, regardless of risk.
- Use physics, not narratives.

UGDMN

Global Affordable and Secure Housing Shortage

Misconception

Poorly planned urbanization drives property speculation while cities sink into overcrowding, traffic gridlock, and insecurity. Large parts of the population remain without clean water, reliable energy, food, or job security.

Rising inequality, rapid population growth, and intensifying GCR-driven climate extremes magnify these risks. Yet developers keep building in floodplains and hazard zones, ignoring cataclysmic events that have already erased past civilizations.





**Latent
Enthalpy**

Solution

Bold systemic action is essential. Housing must be built for resilience, not temporary relief. Safe, sustainable, prefabricated, mobile, and reconfigurable infrastructure,

engineered to adapt under stress, can end the cycle of failure, prepare communities for future risks, and cut waste of energy and time. With cataclysm estimated around 2036, delay is no longer an option.





ModuHaven™

Maximizing Plants Stock

Bolder systemic action; skyscrapers with trees alive for consumers habits to increase plants stocks.

ModuHaven™

Modular Housing for a Resilient Future

- Next-generation modular housing solution designed for resilience, efficiency, and integration with advanced living systems.
- Engineered for extreme conditions:
 - Wind-resistant
 - Mag 9 Earthquake-resistant
- Constructed with durable materials:
 - Steel, polycarbonate endurance plates
 - Ultra-High-Performance Concrete

- Fire-retardant components

- Fully prefabricated in factory settings to:
 - Reduce production costs
 - Minimize on-site construction time
 - Lower opportunities for corruption
 - Ensure consistent quality across units

ResiGrow™

Resilience Hub for Urban Living and Sustainable Food Systems

- Modular rooftop and balcony solution designed for ModuHaven™ or any mid-rise residential building.
- Transforms underutilized roof and balcony spaces into a self-sustaining micro-habitat.



AquaHaven™

Floating Sovereignty

- Buoyant, modular living system designed for life on or near water.
- **Equipped with:**
 - Automated aquaponics-based food production.
 - Essential survival infrastructure.
- **Functions as a:**
 - Safe, self-reliant waterborne habitat.
 - Ideal solution for delta regions, climate-threatened coastlines, and flood-prone communities.
- **Thriving aquatic environments:**
 - Long-term food security.
 - Clean water access.
 - Low-impact, sustainable living.
 - Ensure consistent quality across units
- **Prefabricated to:**
 - Reduce production costs
 - Minimize on-site construction time
 - Lower opportunities for corruption
 - Ensure consistent quality across units

Key Benefits

- **Against Floods and Droughts**
 - Delivers reliable food supply in any climate
 - Enables local self-reliance and food access
- **Health and Nutrition Enhancement**
 - Grows fresh, personalized nutrition
 - Minimizes packaging, logistics, and wast.
- **Economic and Developmental Gains**
 - Cuts losses and unlocks resources for growth
- **Mobility and Efficiency**
 - Reconfigured to reduce daily commutes.
 - Boosts energy efficiency and cuts emissions
- **Climate Efficiency**
 - Scalable solution for climate-threatened regions.
 - Contributes to the fight against pollution and climate change.
 - Promotes low-i



NaturaPod™ is a compact, Self-sustaining dome for climate resilience, and automated food production—ideal for remote, urban, or disaster-prone environments.

Use Cases

- Eco-tourism lodges and wellness retreats
- Remote learning or field research stations
- Disaster-ready family shelters (local flood)
- Cataclysm Preparedness training
- Regenerative off-grid communities
- Pilot habitats for future space colony testing

■ Functions as a:

- Safe, self-reliant waterborne habitat.
- Ideal solution for delta regions, climate-threatened coastlines, and flood-prone communities.

■ Thriving aquatic environments:

- Long-term food security.
- Clean water access.
- Low-impact, sustainable living.
- Ensure consistent quality across units

■ Prefabricated to:

- Reduce production costs
- Minimize on-site construction time

- Lower opportunities for corruption
- Ensure consistent quality across units

Key Benefits

■ Integrated Smart Growing System

■ Structural Envelope

- ClearForce™ polycarbonate panels for high impact resistance, light diffusion, and thermal insulation
- Fire-retardant modular wall and flooring units for multi-hazard protection and rapid installation

■ Climate Control:

- HydroChill™ water-cooled air conditioning system for efficient, quiet, and low-energy cooling in hot climates

■ Mobility and Efficiency

- Reconfigured to reduce daily commutes.
- Boosts energy efficiency and cuts emissions

■ Utilities:

- Solar-ready power, rainwater harvesting, greywater recycling, and optional composting toilet systems

Healthcare Beyond Cataclysm

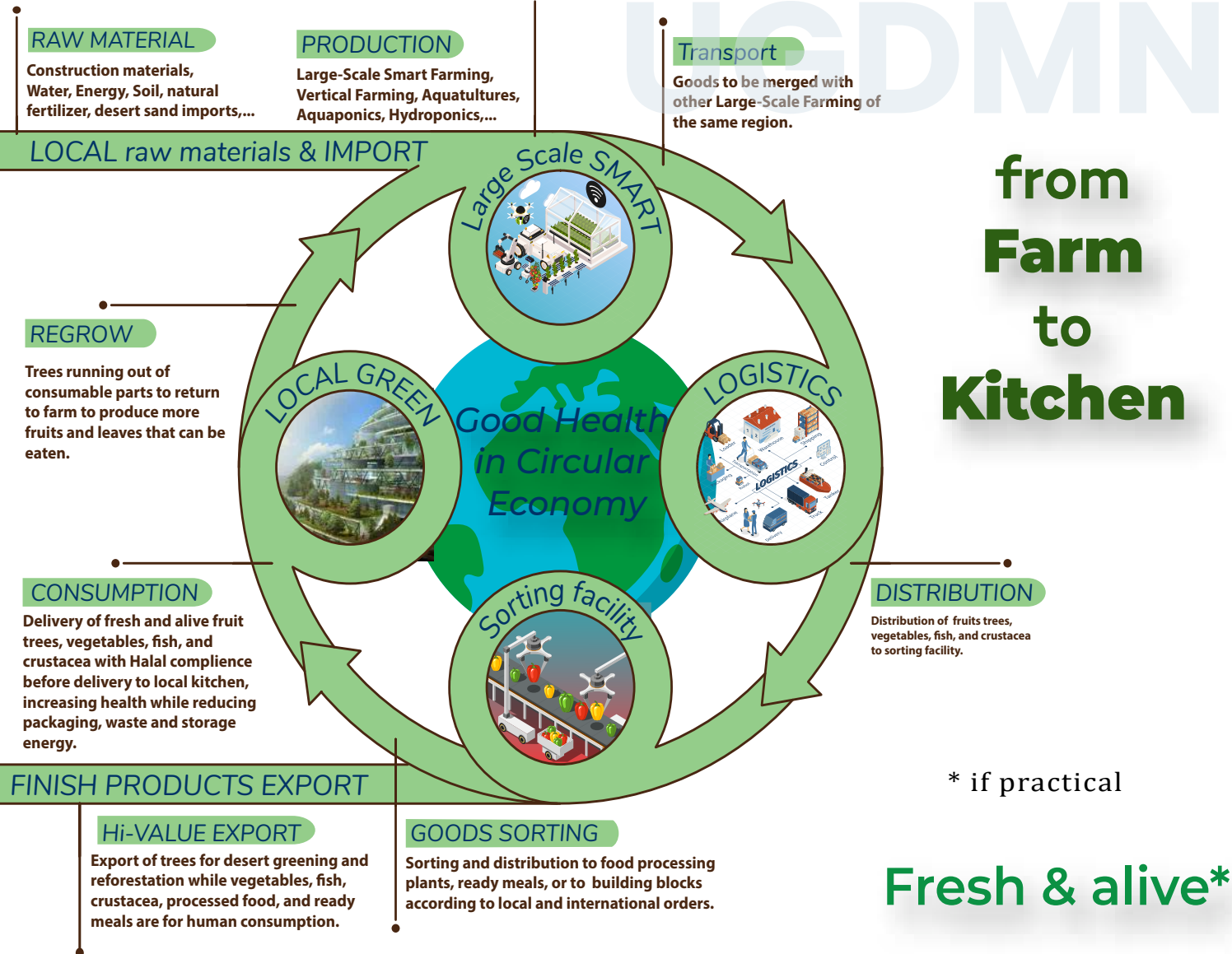
Cataclysm Good Health and Well-Being aims to ensure healthy lives and promote well-being for all people at all ages.

The goal is to reduce maternal and child mortality, prevent disease outbreaks in crowded settlements, end epidemics of AIDS, tuberculosis, and malaria, and respond quickly to new health threats.

Key actions:

- Strengthen healthcare systems: Build clinics, mobile health units, and train staff with survival medicine skills.
- Universal health coverage: Guarantee affordable access to care, medicines, and emergency treatment for all, including displaced and vulnerable groups.
- Disease prevention and control: Expand vaccination, quarantine, sanitation, clean food and water systems, and rapid outbreak response.
- Promote healthy lifestyles: Teach hygiene, nutrition, family planning, and safe behaviors to support long-term survival.
- Research and innovation: Develop treatments, vaccines, low-cost diagnostic tools, and disaster-ready medical technologies.
- Address social factors: Ensure safe water, adequate food, secure housing, and education to stop diseases and strengthen immunity.
- Strengthen mental health: Provide trauma care, stress management, and community support to maintain social stability.
- Prepare emergency stockpiles: Store essential medicines, protective equipment, and medical supplies for rapid deployment.
- Monitor and detect threats: Use early warning systems, disease surveillance, and genetic monitoring to track new outbreaks.
- Build global cooperation: Share medical knowledge, supplies, and health strategies across regions to prevent cross-border spread.

By acting on these, you protect survivors, prevent mass disease, stabilize communities, and support a strong and healthy repopulation after cataclysm.



From Farm to Kitchen

Consuming fresh and living food—especially medicinal plants and farm-to-kitchen produce—strengthens health, well-being, and post-cataclysm repopulation. Unlike processed or long-stored food, fresh produce keeps vital nutrients, enzymes, and vitamins.

Key benefits:

- Higher nutrition: Retains essential vitamins, minerals, and enzymes.
- Safer food: Free from preservatives, additives, and harmful chemicals.
- Better digestion: Supports gut health and nutrient absorption.
- Stronger immunity: Boosts resistance to diseases and infections.

- Healthier habits: Encourages balanced diets and mindful eating.
- Lower footprint: Reduces transport, packaging waste, and carbon emissions.
- Local support: Strengthens farmers, communities, and food security.
- Sustainability: Builds resilience for repopulation after crisis.
- Connection: Restores respect for natural food cycles and traditions.
- Trees Stock: Rapidly increase selected trees stock for the transition to post-cataclysm rapid recovery.

By choosing fresh and living food, you protect your health, secure your community, and support a sustainable future.



Thriving People, Thriving Planet

This smart city is designed to secure health, well-being, and sustainable living for post-cataclysm repopulation. Its clean air, pure water, green spaces, and eco-conscious systems support both physical and mental recovery while ensuring long-term resilience..

Key benefits:

- Clean environment: Fresh air, safe water, and pollution-free zones for healthy living.
- Green spaces: Parks, forests, and gardens that promote relaxation, recreation, and mental balance.
- Sustainable infrastructure: Energy-efficient transport, renewable power, and low-impact construction.
- Fresh nutrition: Access to local markets and advanced urban smart farming that supply safe, living food.
- Safe housing: Climate-resilient, energy-efficient homes built for comfort and reduced environmental impact.

- Health services: Strong healthcare systems, preventive programs, and wellness centers for all ages.
- Smart technology: Integrated systems for energy, water, waste, and mobility to maximize efficiency.
- Community resilience: Shared resources, education, and social spaces that build cooperation and security.
- Sustainable economy: Local jobs in farming, healthcare, green energy, and technology to support livelihoods.
- Holistic well-being: A balance of physical health, mental stability, and social cohesion.

By combining wellness, sustainability, and smart systems, the city empowers residents to thrive in a vibrant, resilient, and health-focused ecosystem prepared for the challenges of post-cataclysm recovery.

Win-Win Concept

1: Strategic Cooperation

- Added Value To Hospitals
- Productivity
- Learning And Efficiency

2: Supporting Asia With Top Notch

- Technology
- Molecular Genomics
- Genetic Health
- Precision Medicine
- Designed Therapies

3: Multimodal Infrastructure that match

- UGDM
- Direct Access To Site
- High Roads Access
- Port (Sea) Access



OUR HEALTH SERVICES +

- Professional Doctor
- Best Room and Clean Environment
- Hygienic Medical Devices
- Best Treatment




**Your Health
Our Priority**



The hospital provides emergency services for patients in need of urgent care and transportation via air ambulance.

Quality Education for All

Foundation for Swift Progress to Type I Civilization.



AI-Age Quality Education
Education is the fastest path out of cataclysmic cycles. It equips people with knowledge, skills, and discipline to build resilient societies and prevent repeated collapse.

This initiative drives:

- Universal access: Free, high-quality primary and secondary education for all children, especially the vulnerable.
- Lifelong learning: Training and retraining programs to adapt to rapid change and new technologies.
- Core skills: Literacy, numeracy, science, and critical thinking to prepare for advanced problem-solving.

- Civic responsibility: Teaching cooperation, peace, and resilience to stabilize communities.
- Global readiness: Education systems aligned with planetary stewardship and transition to sustainable energy, food, and resource use.

By breaking poverty, ending ignorance, and fostering global stability, education accelerates humanity toward Type I civilization. It transforms survival into progress, ensures security, and empowers future generations to rise beyond the cycles of disaster.



Teams Engage SharePoint

WHO USE

Contact

Apps

iOS apps

MS365
Teams

To Do
Loop...

Guide

1. Collaborate - 2. Engage with others - 3. Publish

Collaborate in MS 365 Teams, Engage with Viva Engage, and Publish (internal: SharePoint, External: website)

Define The Problem/Defect

Describe just the problem not all causes, engage with the specific team to collaborate

| Teams Channel | Teams Email |
|--|--------------------|
| AGRI: Agriculture | agri@oe.totrade.co |
| AHF: Animal Husbandry & Fisheries | afh@oe.totrade.co |
| FP: Financial & Procurement | fp@oe.totrade.co |
| FOR: Forestry for Reforestation | for@oe.totrade.co |
| IC: International Cooperation | ic@oe.totrade.co |
| IEC: Irrigation, Electricity Clean Transport | iec@oe.totrade.co |
| IPO: International Trading (IPO) | ipo@oe.totrade.co |
| ITC: Information Technology and Cooperation | it@oe.totrade.co |
| LMD: Land Management and Development | lmd@oe.totrade.co |
| RD: Research and Development | rd@oe.totrade.co |
| RDC: Rural Development Cooperation | rdc@oe.totrade.co |
| TPP: Technical Promotion & Processing | tpp@oe.totrade.co |

ToC

in

totrade.co/l73



ReGen-Z™ Manifesto: Beyond the DeGen-X™ Failed Age

1. The Collapse of DeGen-X™

DeGen-X™ built systems that reward corruption, punish truth, and glorify greed.

They maintained institutions that suppress innovation, censor dissent, and exploit nature. Model: totrade.co/12

They ignored the planet's true forces—those that have reshaped life for billions of years:

Planetary and Cosmic Drivers

- GCRs, Galactic Cosmic Rays
- SEPs, Solar Energetic Particles
- SSE, Solid State Enthalpy collisions
- Earth's Enthalpy Engine Regulates Climate
- Orbital shifts
- Magnetic reversals
- Volcanic upheavals
- Ice ages
- Abrupt interglacials
- Mass extinction resets

Earth has never been stable—its cycles erase arrogance.

2. What DeGen-X™ Ignored

Science blinded by politics forgot the Enthalpy Engine of Earth—the hydrological and cosmic energy system that regulates climate, not CO₂.

Water, not ideology, is life's regulator.
Justice, not profit, is civilization's foundation.

3. The Rise of ReGenZ™

ReGenZ™ inherits both the ruins and the tools.

ReGenZ™ will not repeat DeGen-X™ decay.

We commit to:

- ◊ Replace secrecy with transparent, accountable systems.
- ◊ Build economies that reward effort and creation, not manipulation.
- ◊ Protect nature's equilibrium, not exploit it.
- ◊ Use technology to empower, not to surveil.
- ◊ Unite across borders—because solidarity terrifies tyrants.

4. The Future Begins Now

DeGen-X™ will fade before the next cataclysms strike.

ReGenZ™ will face them—and survive.

From collapse, we regenerate.

From truth, we rebuild.

From unity, we rise.

ReGen-Z™: Regenerate Earth. Redefine Civilization.

HYPERINFLATION IN LAOS



LAO PDR is a DeGen-X™ Private CORPoration

As displayed by Google map, totrade.co/Laos, Laos is a country, a territory. But why people are calling Laos a country LAO PDR?

People don't know that under the Maritime trade system, everything is a CORPoration (CORP means DEAD, oration means talking). The reason you need a passport to pass the port (debark/embark the vessel).

LAO PDR vessel currency (sea current) to trade in commerce, the kip stands at 6,000,004.5% loss of value relative to USD than the pre-1975 royal kip.

Some countries "beat" Laos in scale and speed of inflationary collapse.

- Zimbabwe collapsed far faster, with daily or monthly price explosions, peaked above 79 billion percent.
- Venezuela, oil rich country (resource curse), standing against

the US, from 2016 to 2020, accumulated inflation reached into the millions of percent, like Laos but in less time.

- Vietnam – went through heavy inflation and currency reform cycles similar in scale to Laos but compressed when VIETNAM CORPoration was filed for Chapter 11 after mass arrests and the takeover by VIET NAM CORPoration and the transition to Capitalism.

Laos needs to follow the same trajectory and rename the Country Laos as in the google map, totrade.co/Laos, adopt #UGDMN as new Laos development pillar if the people desire to survive.

What all these countries have in common? Resource curse and/or anti-capitalist business model. To pass their failure to Lao people, they trade and keep the US\$ in their banks while forcing Lao people to trade in Kip.



ReGen-Z™

ReGen-Z™ Cataclysm Resilience, and strive.

Justice, welfare, and climate resilience are central to accelerating progress toward a Type One Civilization and breaking free from cycles of collapse.

Justice must be universal, fair, and enforced without corruption.

Welfare must guarantee food, healthcare, education, housing, and dignity for every man, woman, and children.

For **ReGen-Z™**, survival through cataclysm and continuity of civilization requires stronger focus:

- Secure access to knowledge, technology, and resilient infrastructure.
- Build systems that protect lives and livelihoods in crisis.
- Accelerate innovation through

#UGDMN products and services that integrate food, water, energy, integrated with safe and clean transport, housing, jobs, healthcare, and large-scale space programs

- Establish active boards led by the best minds in science, ethics, and governance.
- Redefine shareholders as humanity itself, with a new common-sense of justice and fair distribution.

This framework gives **ReGen-Z™** the tools to survive disruption, lead innovation, implementing effective solution ensuring humanity does not reset but advances into a stable, interdependent future.

#UGDMN JOB OPPORTUNITY



Job and Employment

UGDMN™ Deployment: Global Job and Employment

Global job creation must shift from fragmented and failed efforts to unified systems.


Only **#UGDMN** delivers the scale needed to provide jobs and employment for billions—before and after cataclysms, anywhere on Earth and beyond.

Deploy UGDMN worldwide to:

- Mobilize entire sectors: food, energy, water, housing, transport, healthcare, education, Justice, AI, trade, banking, climate (cataclysm), space (infinite resources)
- Create resilient jobs in every region, every climate zone

- Train **ReGen-Z™** in real-world systems, replacing outdated **DeGen-X™** Decay models
- Restore ecosystems while building infrastructure
- Enable rapid recovery after floods, droughts, quakes, and other disasters
- Support aging **DeGen-X™** with dignity, while empowering **ReGen-Z™** to lead

#UGDMN transforms job creation into survival infrastructure. It builds a regenerative economy that supports life, protects the planet assets, and advances civilization.



💧 Hydroloop™ Overground System

◎ Core idea

- Hydroloop™ Overground System moves water in a closed loop above cities.
- Water carries cold, supports transport, irrigation, and local power.

◎ Main parts

- Source nodes, heat exchangers, chilled-water trunks, micro-turbines, smart valves, sensors.
- Elevated conduits on modular pylons.

◎ Operation

- Water runs through heat exchangers to absorb cold.
- Supply flows cool buildings and streets.
- Return flows power micro-turbines and support heating, irrigation, and nurseries.

◎ Targets

- Loop temperature: 6–14 °C.
- Flow: 0.1–5 m³/s per trunk.
- Heat exchange: 100–5,000 kW per skid.

◎ Benefits

- Lower urban heat and AC demand.
- Local power without high-voltage lines.
- Irrigation, recreation, reforestation, food support.
- Clean city, clean local transport.

◎ Risks and control

- Biofouling, weather stress, governance friction.
- Use UV, filtration, redundant trunks, isolation valves, and transparent management.

◎ Deployment steps

- Assess and design.
- Build pilot loop.
- Validate and integrate power.
- Scale along transit and green corridors.

We use Hydroloop™ to stabilise temperatures and strengthen resilience.

**Latent
Heat Transfer**

**Water
Enthalpy**

Hydroloop™ Undersea System

● **Integrated network**

- The Undersea and Overground systems form one thermal and water-mobility backbone.
- Overground stabilises cities.
- Undersea stabilises regional oceans and links distant heat sinks and sources.

● **Thermal flow**

- Overground loops move chilled water across urban zones.
- Undersea loops move heated water through insulated lines to colder basins.
- This balances excess heat from coastal cities, industry, and geothermal nodes.

● **Pressure and stability**

- Undersea modules match external ocean pressure with internal pipeline pressure.
- Overground modules hold steady flow with smart valves and sensors.
- Both remain stable during storms, surges, and seismic shifts.

● **Geothermal link**

- Undersea intakes pull controlled geothermal heat from crustal zones.
- This heat feeds the wider network

and increases evaporation for regional cloud formation.

→ Overground loops absorb the returning cold from deeper layers.

● **System benefits**

- Temperature balance across cities, coasts, and basins.
- Local power in both land and marine nodes.
- Irrigation, aquaculture, and reforestation support along corridors.
- Unified jobs pipeline across engineering, finance, governance, AI, and construction.

● **Deployment path**

- Build coastal hubs that join Overground trunk lines to Undersea modules.
- Extend insulated lines into the Gulf of Thailand and Indian Ocean.
- Link continental systems once performance and pressure control stabilise.

We use the combined Hydroloop™ network to smooth extremes on land and sea and strengthen regional resilience.



**Latent
Enthalpy**

Hydroloop™ Underground System

◎ **Unified structure**

- Overground, Undersea, and Underground Hydroloop™ systems form one continuous thermal and water network.

→ Water, heat, and pressure flow across all three layers to stabilise cities, coasts, and inland corridors.

◎ **Functional linkage**

- Overground handles urban cooling, local power, irrigation, and transport.
- Underground sits under land corridors and coasts to store water, buffer shocks, and exchange heat with soil and rock.
- Undersea moves heated water to colder basins and draws deep cold back toward land nodes.
- The system enables 24/7 cloud seeding at high humidity and altitude region.

◎ **Hydrologic cycle**

- Underground stores water for drought, floods, and rapid-response supply.
- Overground distributes water to cities, farms, and reforestation hubs.
- Undersea supports evaporation zones and coastal replenishment.

→ Flow management stays continuous across all corridors.

◎ **Pressure and resilience**

- Underground stabilises pressure during seismic and storm events.
- Overground stays flexible on elevated lines.
- Undersea maintains safe deep-water pressure balance.

◎ **Coastal and land protection**

- Underground reinforces coasts and land corridors.
- Undersea moderates nearshore temperature.
- Overground delivers rapid urban cooling.

◎ **Jobs and governance**

- All layers support jobs across finance, governance, AI, construction, and research.
- One management system strengthens planning and long-term stability.

We link all three Hydroloop™ systems to stabilise climate, secure water, and protect regions.

Global Oceanic Thermal Regulation System (GOTRAS)

● GOTRAS Integrated network

- GOTRAS links directly with Hydroloop™ Overground, Underground, and Undersea systems..

→ Together they move heat, cold, and water through one global thermal grid..

● Ocean-land energy flow

- GOTRAS pulls excess surface heat into deep basins.
- Undersea Hydroloop™ moves this moderated heat toward coastal hubs.
- Underground nodes store or release heat through soil and rock.
- Overground loops deliver controlled cold to cities and recover heat for energy use.

● Pressure and stability

- GOTRAS maintains deep-ocean pressure balance.
- Undersea Hydroloop™ aligns with this pressure envelope.
- Underground and Overground loops regulate flow and temperature for urban and inland zones.

→ The network stays stable during storms and seismic events.

● Water security

- GOTRAS supports steady ocean-land thermal gradients that drive natural moisture cycles.
- Undersea and Underground loops store and move water toward inland corridors.
- Overground loops distribute this supply to farms, industry, and reforestation hubs.

● Safety and ecology

- Closed-loop circulation avoids marine disruption.
- Underground segments add protection during coastal stress.
- Link continental systems once performance and pressure control stabilise.

We link GOTRAS with the full Hydroloop™ network to stabilise oceans, protect cities, and secure long-term planetary resilience.

**Latent
Enthalpy**

Space Security

Replacing outdated “Climate Change”, **Space Security** covers the stability of Earth’s land, water, air, and outer space systems.

It tracks long-term shifts in temperature, weather patterns, ocean and atmospheric circulation, and internal energy. Drivers include galactic cosmic rays, solar activity, and human non-actions to properly manage water enthalpy, forestation, and the rising share of concrete buildings.

Space Emergency

Earth experiences cyclical planetary energy patterns over thousands of years. These cycles occasionally produce “**Cataclysms**,” periods where accumulated energy within Earth’s systems is released violently. Cataclysms occur approximately every $\pm 5,000$ to $\pm 35,000$ years, with predictive models suggesting the next major event around 2036.

During cataclysms, geographic poles can shift rapidly, moving toward the equator in hours. This triggers massive tsunamis, storms, and widespread destruction. Geological records indicate entire continents have been submerged, followed by extreme temperature swings and prolonged recovery periods.

Historical sources describe walls of water and ice surging across the globe, oceans and winds raging for six days, settling on the seventh, leaving large areas submerged and

temperatures plummeting.

Understanding these processes is essential for Space Security. Coordinated monitoring, preparedness, and mitigation strategies across Land, Water, Air, and Outer Space domains are critical to reduce risk from natural and human-driven disruptions.

Water Enthalpy Management

Immediate Space Security Solution

Laos, evolving from the “Battery of Asia” to a “Planetary Enthalpy Field,” serves as a Resilient Nation Model. Its Secondary Water Cycle (SWC) along the Mekong Basin and 13 tributaries, supported by a rich Primary Water Cycle (PWC), provides unmatched capacity for hydrological regulation with proved cloud seeding success under Operation Popeye.

The Enthalpy Launchpad focuses on:

- Strengthening water–energy balance
- Restoring biodiversity via enthalpy stability
- Safely storing and moving enthalpy
- Deploying clean transport
- Regulating climate through natural hydrology
- Integrating FEWS systems
- Accelerating transition to Type I Civilization

Laos’ pure hydrological core enables global temperature control, disaster resilience, and long-term Space Security

#UGDMN Commitment, Contractors and Government Obligations

The energy transition is a structural shift in global systems, historically driven by fuel availability, from whale oil and wood to petroleum. Current reliance on solar and wind alone is insufficient and inefficient.

#UGDMN leads the solution by integrating geothermal energy to **water enthalpy** by The Hydroloop™ System, ensuring reliable delivery of food, energy, water, and essential goods at reasonable cost. The network links contractors, collaborators, and government partners to coordinate infrastructure, resource management, and disaster preparedness.

#UGDMN advances Space Security by:

- Stabilizing water enthalpy to regulate climate and prevent cataclysms
- Restoring biodiversity and greening deserts
- Supporting resilient infrastructure and sustainable industrialization
- Driving innovation and Type I Civilization readiness
- Monitoring Land, Water, Air, and Outer Space systems for long-term safety

By combining energy, hydrology, and planetary management, #UGDMN ensures economic growth, decent jobs, and secure, resilient communities.

References and Resources

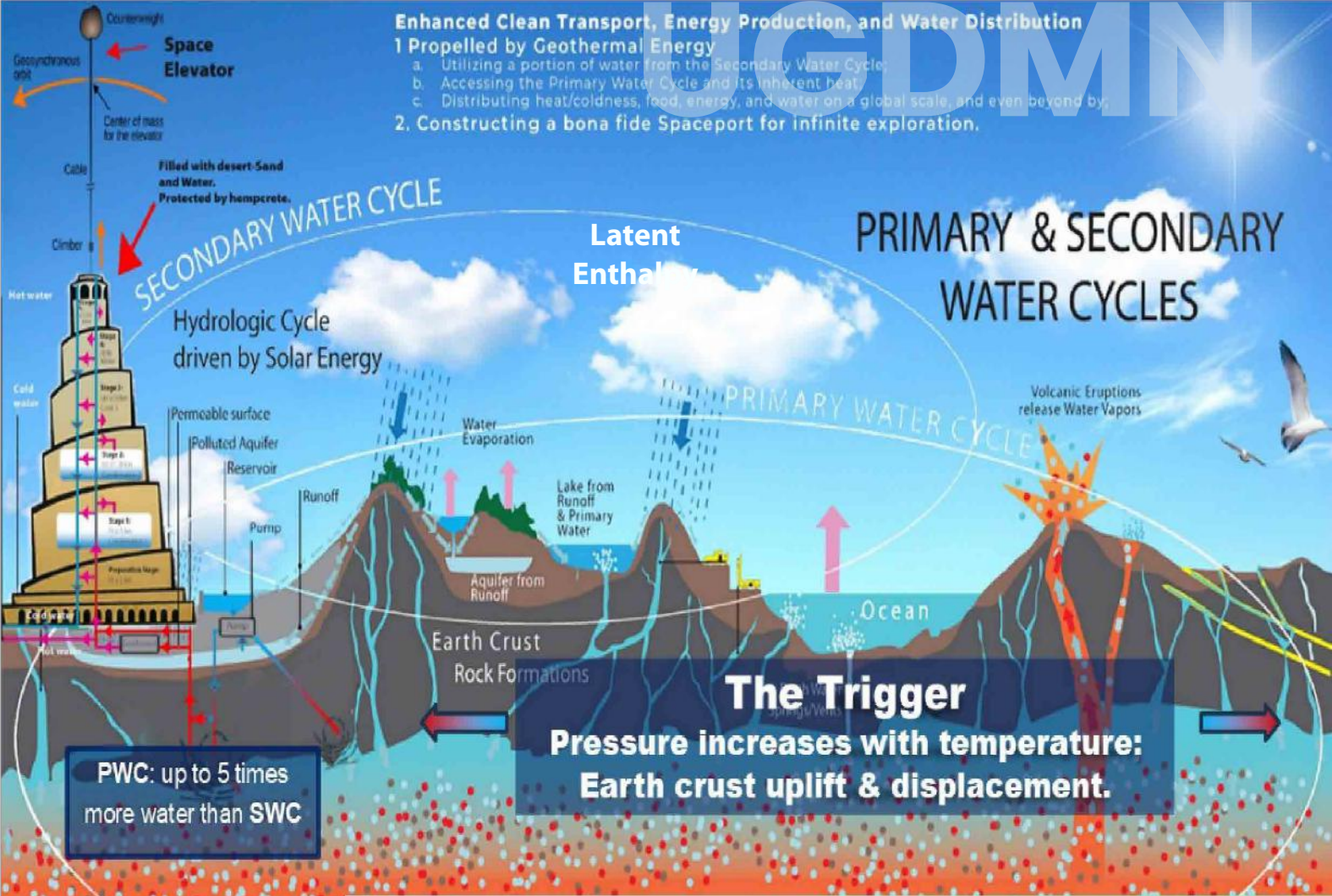
- JPG: totrade.co/j | PDF: Online: totrade.co/o
- Download: totrade.co/d

Global **Water** crisis

Over 4 billion people worldwide still lack access to safe drinking water and sanitation. Some regions face seasonal flooding that contaminates water sources, while others endure prolonged droughts and extreme heat. A major cataclysm will make the crisis worse—turning freshwater supplies brackish or salty.

Integrated **Water** Management

Access abundant water sources, safely store reserves from cataclysmic events, convert heat to energy, and distribute resources through closed-circuit via a new clean, multi-purpose transport system. This system will support energy and food production, supply industries, agriculture, human consumption, sanitation, and recreation, while also contributing to heat management, pollution control, and carbon reduction. Additionally, it will enable trade in other essential resources, advancing humanity peacefully toward a resilient and unified Type One Civilization.



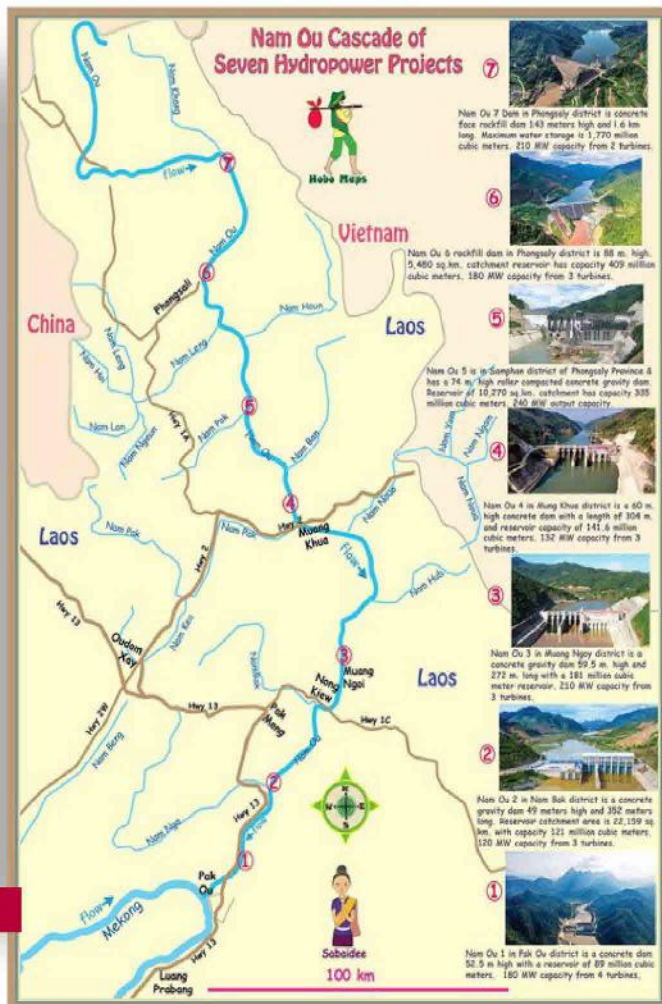
Harnessing

Primary & Secondary
Water Cycles
and Earth's Core Heat

1. Maximum exploration of the Secondary Water Cycle (SWC)
2. Top up with Primary Water Cycle (PWC), $\pm 5 \times$ more than SWC
3. Spread water across Earth Crust, lakes, trees, & atmosphere
4. Export to lower space, spaceships, and beyond...

New access to lower Earth orbit

As more partners join global development efforts, the Tower Bonanza continues to rise. By using desert sand as scaffolding, it reduces pressure from the Primary Water Cycle, thereby mitigating cataclysms and optimizing energy transfer for heating and cooling. This innovation powers clean transport systems that deliver water and energy globally and beyond. Additionally, the Tower Bonanza provides access to zero gravity, enabling the mass transport of materials, water, food, and energy to low Earth orbit.




Transitioning to Clean Energy: The Hydroloop™ System, Model in Laos

#UGDMN Hydroloop™ System marks a significant shift towards clean energy with Model in Laos, offering continuous electricity and water supply 24/7 while enabling the sustainable transport of goods and people. By generating electricity at the end point, it eliminates the need for costly transmission lines, enhancing efficiency, mitigate flood,

drought, and **Cataclysm**.

The system supports Smart Farming, distributing electricity and water for growing crops and raising aquatic species, with additional uses for human consumption, industry, and recreation. Water is recycled back into the geothermal source, completing a self-sustaining cycle.

Upon the successful completion of the upgrade at Nam Ou, **#UGDMN Hydroloop™ System** will be expanded to other major rivers in Laos. This project, aligned with the UN's Sustainable Development Goals, establishes **#UGDMN Hydroloop™ System** as a global model, driving economic growth, enhancing tourism, advancing sustainable development practices, and **mitigate Cataclysm**.



TowerBonanza™

BioFortress™

ResiGrow™

ModuHaven™

Latent
Enthalpy

AquaHaven™

Hydroloop™

SafeHarvest™

TerraShelter™

ToC

The perfect Line®

The optimal location is Laos, along 13 rivers connected to the Mekong. It integrates manufacturing, water initiatives, and The Hydroloop™—a proven alternative to the failed Hyperloop—while advancing true space programs.

As part of #UGDMN, The Perfect Line® can expand across Asia, MENA, the rest of the world, and beyond, delivering unlimited water, food, energy, clean transport, and space trade. It surpasses Saudi Arabia's "The Line" by enabling desert re-greening, climate stabilization, sea-level control, and protection against the next global cataclysm.



totrade.co/l87

Making the most out of **Freshwater** for:

Maximizing freshwater use involves optimizing public water supply, efficient irrigation, and sustainable practices in thermos/hydro power, industry, and recreation. It also includes responsible water management for domestic needs, mining, livestock, aquaculture, transport, Disaster Mitigation including Cataclysm prevention.


By integrating these efforts, we enhance food, energy, and water security, and mitigate global risks.

Mobilisation on Space Security

Mobilisation on Space Security guides our Group, Investors, Contractors, and Government to secure food, energy, water, and space access. We focus on real energy flows and pressure systems. We shift away from carbon targets toward full-system stability. The Hydroloop System, driven by geothermal enthalpy, reduces droughts, floods, and desert expansion. It supports growth across the hot dry belt in **MENA**.

This mobilisation delivers:

- Secure energy, food, and water flows
- Stabilised weather zones linked to deep Earth pressure
- Higher land value and higher crop output
- Restored ecology through hemp cycles
- Strong trade links from surplus freshwater, food, and energy
- Pathways to space operations through FEWS stability



MENA provides heat, sand, and hydrocarbon. **Laos** provides biomass, trees, water, and labor strength. Together we raise strategic depth and support long term space security.



Trade Activities

This encompasses the import and export of a diverse range of resources and goods. These include agricultural produce, animal products, energy sources, water, and various industrial and commercial commodities.



Operated by
TOTRADE™
totrade.co



ToC



in

totrade.co/I90

UGDMN

FOOD For All People

Latent
Enthalpy

ToC



totrade.co/l91

Rice Import & Export

A Strategic and Profitable Business in Laos

Rice Import & Export is a new business based in Vientiane, Laos, that trades high-quality, affordable rice throughout the region. The company imports rice from Thailand and transports it to Laos using the China-Singapore Railway. Then, they export the rice to markets such as China, Vietnam, Cambodia, Malaysia and GCC using various modes of transportation.

Rice Import & Export using Laos as Central hub

The China-Laos Railway reduces transit time from Thailand to China to 15 hours by train, ensuring fresh rice. It also provides a cheaper and more reliable alternative to road and sea transportation. Laos' trade agreements with ASEAN and RCEP grant preferential tariffs for rice. China's demand for rice exceeds 4.5 million tons, valued at 2.18 billion U.S. dollars in 2020, and other countries like Vietnam, Cambodia, and Malaysia also have strong demand, especially during Nov-Feb.

Just like Durian, Rice, and other food products Import & Export are more than just a food trading business. It is an opportunity to tap into the lucrative and expanding market in the region, using Laos as a centralized hub, and to contribute to the food security and economic development of Laos and its neighbours. TOTRADE Team invites you to join and support this strategic and profitable venture to implement the "UGDM".





Latent
Enthalpy

Durian Import-Export: A Fruitful Business Opportunity in Laos

🌿 Fruit Production Surge in 2025: A Synergistic Effect

Durian is a weather-sensitive crop. In 2025, durian harvests saw a significant oversupply, leading to a collapse in market prices and massive losses for growers. The primary cause appears to be the rise in Galactic Cosmic Rays (GCRs).

🌐 Widespread Increase in Fruit Yields

Recent reports from Southeast Asia reveal a dramatic surge in fruit production:

- Durian yields up 30%
- Lychee up 161%
- Longan up 10.8%
- Mango up 22%
- Rambutan and many other tropical fruits—such as lime, papaya, banana, jackfruit, mangosteen, guava, pomelo, starfruit (carambola), dragon fruit (pitaya), passion fruit, custard apple (annona), and sapodilla (chikoo)—are also thriving.

In rural Lao villages, fruit trees are flourishing without human intervention. Locals often discard the excess or sell it at steep discounts due to severe oversupply.

📺 Video proof: vt.tiktok.com/ZSBPFd8er

⚡ What's Causing This Surge?

The convergence of multiple factors—particularly the increase in GCRs, intensified lightning activity, and higher rainfall—has created ideal conditions for fruiting. Notably, lightning boosts the natural production of nitrate (NO_3^-) in the soil, a key nutrient that promotes plant growth and fruit formation.

Energy access crisis

Over 1 billion people lack reliable energy access, leading to limited electricity, heating/cooling, and transportation. Seasonal shortages and reliance on unsustainable sources contribute to economic instability and hinder development, with outdated or nonexistent infrastructure exacerbating inequality and limiting growth opportunities.

Balancing Energy Transformation

According to the principles of thermodynamics, energy cannot be created or destroyed but only transformed. Sometimes, this transformation happens abruptly, such as when an exploding star releases energy that can be devastating. To address this, we need to ensure a constant, even distribution of energy, alongside maintaining water and food security, to avoid sudden, disruptive energy transfers and make energy transformation more manageable.



ToC

Food
recycling

Polluted water
and industrial

Increase food,
integrated

Clean water
contributing

Clean water
ecosystem

in

Production
production

totrade.co/194

Energy Security

Solar & Wind Energy Scam

What it takes to match a 1 GW baseload plant?

1 GW Firm Power @ 90% Capacity Factor

Powers ~ 1.08 MILLION HOMES (20 kWh/day each)

> 80% China dominance



1 GW Baseload

21.6 GWh / DAY

Consistent 24/7



SOLAR FARMS

Needed: ~3.6 GW

25% Capacity Factor



Daytime Only



Massive Storage Required



ONSHORE WIND

Needed: ~2.6 GW

35% Capacity Factor



Variable Output



Backup Storage Needed



OFFSHORE WIND

Needed: ~1.9 GW

45% Capacity Factor



**Offshore
Costly Build**



Still Needs Storage

ENERGY OUTPUT: NOT JUST CAPACITY

To match 1 GW baseload power:

≈ 3.6 GW of Solar + Storage


≈ 2.6 GW of Wind + Backup

Preparedness ≠ belief

- One system against all risks.
- Always useful, regardless of risk.
- Use physics, not narratives.

PLUS Massive Storage for Reliability

**ພະລັງງານແສງຕາເວັນ ແລະ ພະລັງງານລົມ
ແມ່ນ ການຫລອກຫລວງ**



Latent
Enthalpy

Geothermal Energy by GeoLoop™

Unlike other energy sources, the Hydroloop™ GeoLoop™ is clean, abundant, and stabilizing. By releasing Earth's internal pressure, it reduces the risk of catastrophic events.

Connected to the Hydroloop™ System, GeoLoop™ delivers:

- Continuous power for cities and industries
- Transfer heat from Earth interior to cool at stratosphere
- Convert Gravity and Kinetic Energy to electricity at locally
- Heat and cooling for climate-resilient infrastructure
- Sufficient water supply for desert greening, industries, agriculture...
- Sea-level management and flood mitigation
- Clean transportation networks for a zero-pollution economy

This system transforms energy, water, and mobility into a unified solution, laying the foundation for planetary stability and the Space Age.

Oil and gas are crucial for sectors like food production, transportation, electricity generation, and water supply. However, fossil oil is a finite resource that takes millions of years to form. The remaining reserves must be used wisely for #UGDMN to avoid cataclysm.

The East ASEAN Sea oil reserve stands out as an optimal region for our #UGDMN oil and gas supply, offering proximity that significantly reduces logistics costs. However, it's crucial to address the broader implications of the oil and gas industry. Wealthy owners often engage in lavish spending, irresponsible development, and the promotion of irresponsible policies and lifestyles—all of which contribute to market volatility, exacerbate inequality, and accelerate environmental degradation. It's time for a more sustainable and equitable approach to energy management. This reckless behavior hinders the transition to a Type I civilization that can fully harness the planet's energy and resources. The stakes are high, and the consequences of inaction could be catastrophic.

Latent
Enthalpy



At a Glance

UGDMN Energy connects businesses, institutions, and communities to local and global oil and gas markets. Specializing in crude oil and refined products, we offer comprehensive trading services to a diverse client base.

As a market leader, we collaborate with refineries, suppliers, logistics, and traders to help clients navigate the dynamic global energy landscape.

Fuel your growth with customized energy solutions and expert guidance.

Latent
Enthalpy

A blue arrow-shaped box pointing left, containing the text "ArkNuke™" in large white font and "Ark2036™ Power" in smaller white font below it.

ArkNuke™
Ark2036™ Power

The text "Latent Enthalpy" in white font, positioned above a small illustration of a power plant facility with a river and mountains in the background.

Latent
Enthalpy

Reliable Energy for Sudden Demand Surges

During events like the World Cup, short breaks trigger sudden demand spikes—millions switch on kettles, lights, and pumps at once. **Natural gas, nuclear, and geothermal**, clean, respond instantly. They stabilize grid pressure and prevent blackouts. **Solar, wind, hydro** don't. They **depend on weather and storage**, and not clean.

ArkNuke™, compact and mobile, works with GeoLoop™ to release Earth's internal pressure. This lowers shock and cataclysm risks.

For backup, ArkNuke™ units inside ArkPort™ Arks keep power flowing even if GeoLoop™ and Hydroloop™ go offline.

Oil and Gas are bio prominent carbon, not dinosaur-fuel

Evidence: Coal comes from abrupt buried forests and wetlands



Coal origin is fully documented in open stratigraphy, palynology, and petrography.

- Coal beds preserve tree trunks, roots, pollen, spores, lignin, cellulose residues
- Coal seams sit on top of fossil soils called underclays with root traces (*Stigmaria*)
- Coal macerals (vitrinite, inertinite, liptinite) match thermally altered plant tissue
- No animal fossils or long time spans are required. Under the right sequence and pressure conditions, coal forms as thermally altered forest biomass.

Temperature range:

- 60–120°C: oil window
- 120–200°C: wet gas
- >200°C: dry gas, graphitization, **diamond**

This matches geothermal gradients, not animal decay.

Evidence: Oil is biogenic plant-dominant, not “dinosaur-based”

Western textbooks long promoted “dinosaur oil”, but geochemical markers tell the real story. Key evidence

- Oils contain plant steranes and algal biomarkers
- Porphyrins in crude match chlorophyll structure
- Hopanes and sterols trace back to microbes and algae
- Lack of animal collagen signatures
- Kerogen types reflect plant and algal input
- Type I: algal
- Type II: marine plankton
- Type III: land plants

Minor contributors

- Marine animals
- Soft-bodied organisms
- Zooplankton remains

Animal input is small because animal biomass is far lower than plant biomass. Animal tissue also degrades too fast to accumulate thick carbon-rich layers.

This means oil and gas are stored **bio-carbon** from **photosynthetic life**, a natural **solar battery** both marine and terrestrial. Forests, wetlands, algae, and plankton drive the system. Marine animals add traces but never dominate, totrade.co/28

Exploration, FS Investment, and Construction Project for Tank Farms and Gas and Oil Pipelines in ASEAN


From the Hon La Tank Farm to the Thakhaek Tank Farm Project Site, Petro Lao Co., Ltd has surveyed and inspected the Gas & Oil Pipeline Corridor, which spans 306 km. On the Vietnam side, there are 140 km of the Gas & Oil Pipeline, passing through Kang Jak, Tien Hao, and Ming Hao. The Vietnam Government, Ministry of Communication, and the Governor of Kang Binh Province have approved this oil pipeline corridor.

The oil pipeline corridor in Laos extends 166 kilometers through four districts of Khammouane Province: Bualapha, Yommalart, Mahaxay, and Thakhaek.

A survey has been completed of land to be used for the Tank Farm Construction Project in Thakhaek District, Khammouane Province, which covers 300 hectares.

Latent
Enthalpy

Latent
Enthalpy



Joint Ventures Strategic Partnership Agreement

Between
Energy Private Companies
And
EDL-Generation Public Company

EDL-GEN



Depleting Finite **Resources**

Finite resources like rare Earth minerals and fossil fuels are being depleted rapidly, leading to rising costs and increased global inequalities. Overreliance on these Earth resources also harms the environment, driving pollution and climate change. Transitioning to renewable alternatives and more efficient resource use is essential for long-term sustainability.

Unlocking Infinite **Resources**

To advance human civilization, we must fast-track the exploration of Earth's resources to mine nearby asteroids. These celestial bodies hold vast quantities of metals and minerals, offering virtually infinite resources. Developing asteroid mining technologies can ease the strain on Earth's finite resources and open doors to further solar system exploration.

Mining Across Laos

Initially ArkPort Site Location

1

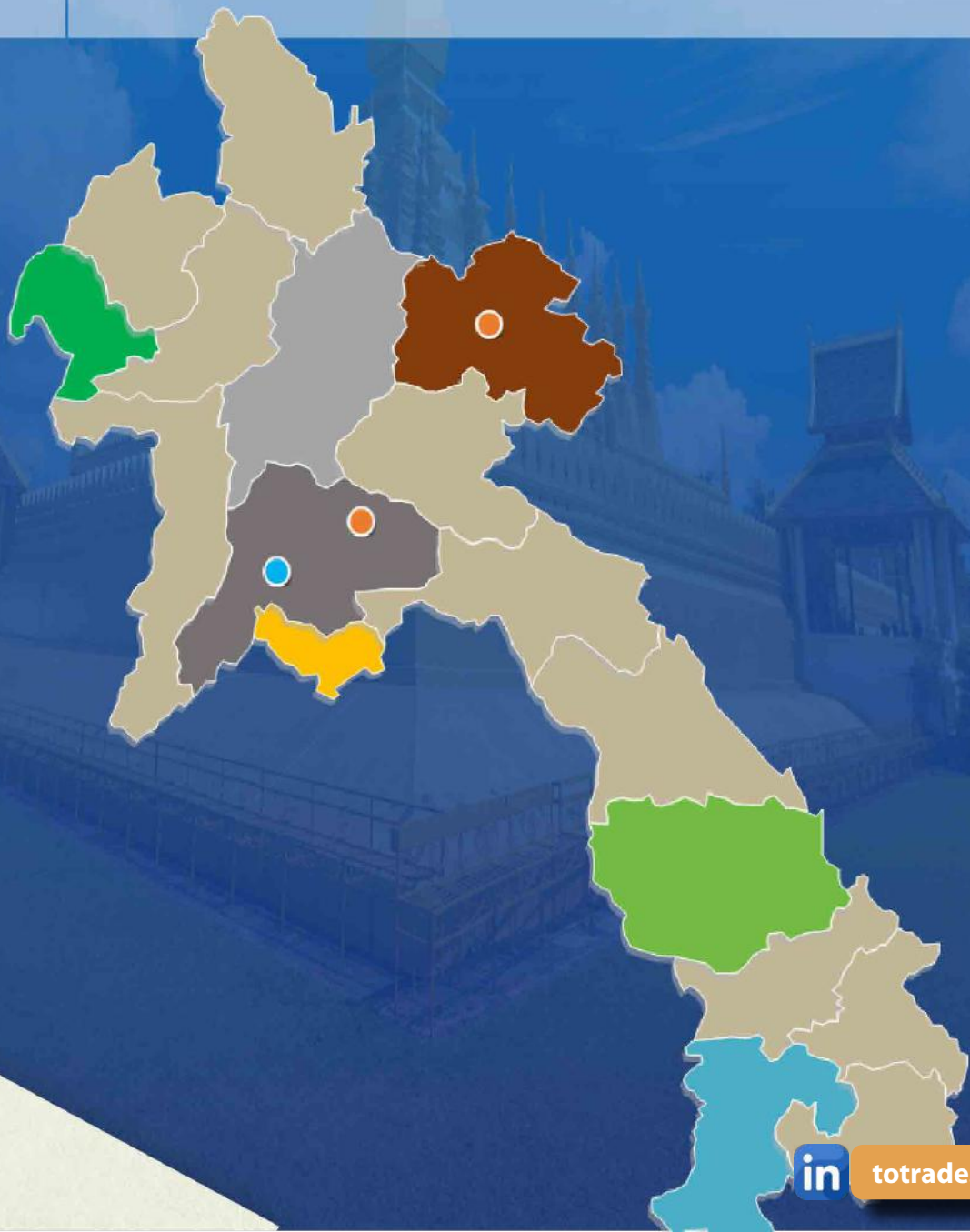
Xaysomboon

2

Huaphanh Province

3

Sanakham District, Vientiane Province





Rare Earth Trading

Rare Earth trading include iron ore, copper, zinc, niobium, germanium, gallium, lithium, and nickel...

Rare Earth Elements in Technology:

Mobile Phones:

Neodymium, Praseodymium (magnets), Lanthanum (camera lenses), Yttrium, Terbium, Europium (displays).

PCs:

Neodymium, Praseodymium (magnets), Yttrium, Terbium, Europium (displays), Gadolinium (memory).

Cars:

Neodymium, Dysprosium, Praseodymium (motors), Lanthanum (batteries), Cerium (catalytic converters).

Batteries:

Lithium, Cobalt, Nickel (lithium-ion batteries), Lanthanum, Cerium (NiMH batteries).



MENA Climate Problem and #UGDMN Solution

PROBLEMS

- Extreme heat and declining rainfall reduce soil moisture and water security.
- Groundwater loss accelerates desertification and dust generation.
- Rising surface temperature increases crustal pressure to trigger abrupt deep-earth liquid (magma and water) enthalpy release destroying most.

SOLUTIONS

- Tree planting under #UGDMN reduces abrupt deep-earth enthalpy transfer and stabilizes both surface and crustal systems. See totrade.co/11.
- Expanding tree cover restores balance through the Primary Water Cycle (PWC). Trees store water in biomass

and soil, absorb heat through latent enthalpy, and release moisture that raises humidity and forms clouds.

- Each mature tree transpires hundreds of liters daily, spreading and sustaining atmospheric water across wider areas for longer periods.
- Laos, through the #UGDMN System, provides diverse rainforest species adapted for desert growth via:
 - **GaiaGrid™** domes for acclimatization
 - **GrowRail™** for secure transport
 - **AgriPod™** for climate control
 - **DesertGrow™** for arid survival

MENA must prioritize **mature tree planting** over concrete building, totrade.co/s.

Forest Layers

Emergent Layer

1 mature tree transpires:

~100–500 l H₂O/day
stores/release
~1,000 MJ/day

Canopy Layer

to grow 2m tree, needs:

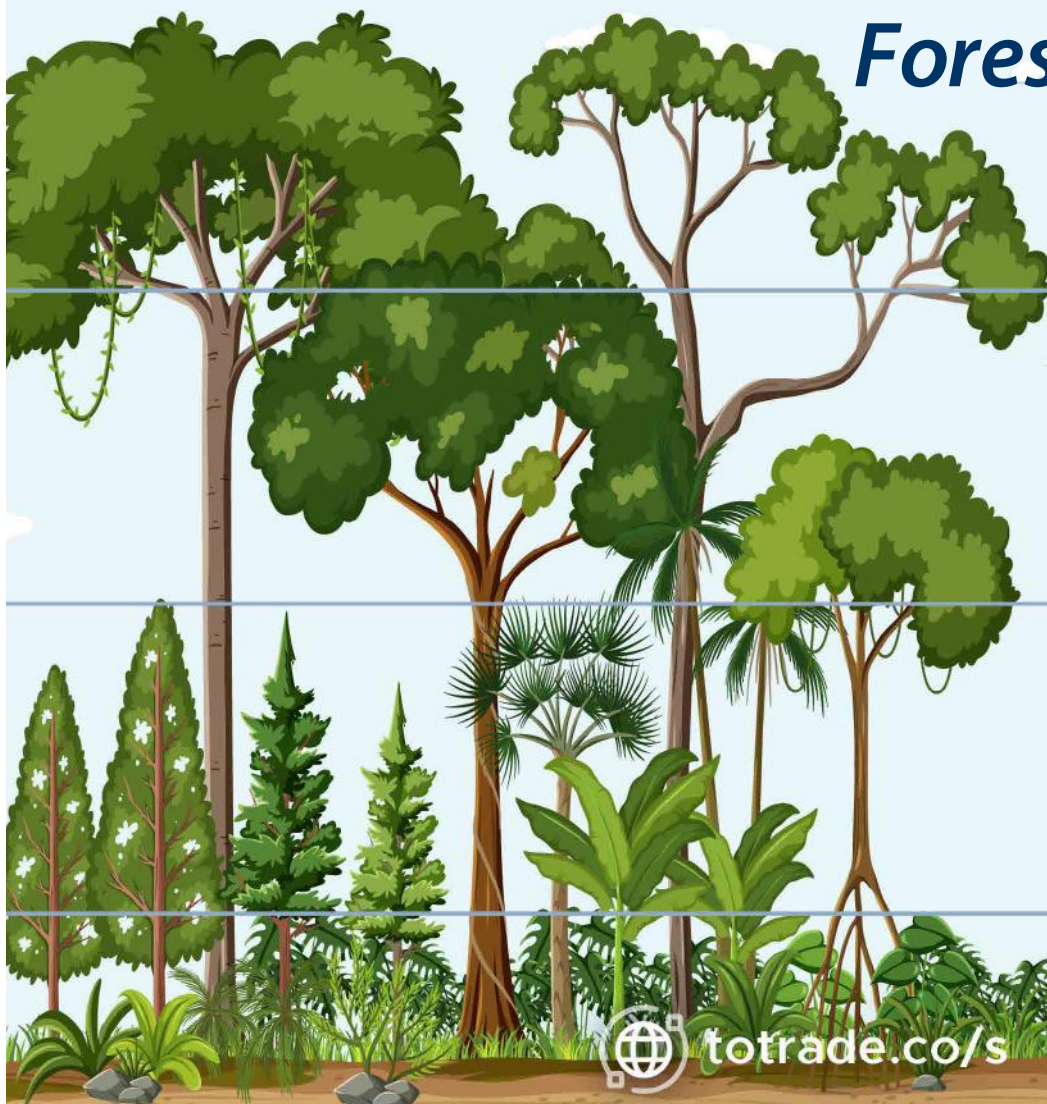
~10k–20k litre water
equivalent to:
~1 – 25 litre H₂O / day

Understory Layer

case study:

totrade.co/18

Forest Floor



totrade.co/s



Adapt2036™
Ark2036™

Cataclysm Readiness
Floating Solution

Latent
Enthalpy



Preparedness ≠ belief

- ▶ One system against all risks.
- ▶ Always useful, regardless of risk.
- ▶ Use physics, not narratives.



Ark2036™: Built for the Next Cataclysm

Ark2036™, powered by nuclear or diesel, is part of the Adapt2036™ package. It will operate early for testing and improvement, transport passengers while securing them during abrupt cataclysms, and at the same time move goods, especially trees, from ASEAN to MENA to support desert greening, survival, ecological recovery, and continuity. Ark2036™ serves as a secure hub to protect humanity's essential assets from rising global threats, including nuclear war and cataclysmic events.

Beyond its structural resilience, Ark2036™ is equipped to safeguard essential systems critical to the continuity of civilization:



Global Seed Vaults and plants – Preserving agricultural biodiversity (seeds & plants) for future food security.



DNA & Genome Archives – Storing genetic blueprints of species to enable restoration and research.



Scientific Methods & Protocols – Housing foundational knowledge and materials for rebuilding and innovation.



Patent Repositories – Protecting intellectual property and technological advancements.



AI & Data Systems – Ensuring continuity of intelligent systems and decision-making frameworks.

Designed for adaptability, Ark2036™ is a showcase of advanced sustainability, disaster preparedness, and rapid deployment for missions from emergency response to planetary-scale continuity.



Science: totrade.co/g



History: totrade.co/e | totrade.co/h



Solution: totrade.co/p
totrade.co/s
totrade.co/m

Call to Action: totrade.co/ca

PDF: totrade.co/biz | totrade.co/pdf


ToC



totrade.co/I107

UGDMN GaiaGrid™

Unified System for Earth-Scale Resilience and Beyond



UGDMN GaiaGrid™

Circular Food-Tree Surplus FEWS System



Buy & Sell Lao

Gold



Availability:

Around 8,000 metric tons availability at banks.

Special Offers:

Exclusive discount pricing for WD Trading Partners to accelerate future joint ventures.

► 96.5% Gold at Lao Banks

Buy & Sell Jade

► We are a jade, crystals, gemstone, glass, blue traders



Buy and Sell Jade: Profitable and Diversified Business in ASEAN

Based in Vientiane, our company trades high-quality, certified jade across ASEAN, importing from Myanmar and exporting to China, Thailand, Vietnam, and Malaysia.

Key advantages:

Abundant supply from Myanmar, with 33.8 tons produced in 2019.

Competitive prices due to low costs and favorable exchange rates.

Efficient transport via China-Laos Railway.

Preferential tariffs through ASEAN and RCEP.

Our Product and Services Buy & Sell Diamond

► Trade in diamonds is what we do



Diamonds Import & Export: A Lucrative and Diversified Business in ASEAN

Diamonds Import & Export is a new business based in Vientiane, Laos, specializing in trading high-quality, certified diamonds and other precious stones across the region. The company imports these gemstones from around the world and transports them to Laos. From there, we export the diamonds and other precious stones to markets such as China, Thailand, Vietnam, Cambodia, and Malaysia using various modes of transportation.

Our Product and Services

Buy & Sell Silver

- Our company is engaged in the trading of silver etc.



Silver Import & Export: A Lucrative and Diversified Business in ASEAN

Silver Import & Export is a new business based in Vientiane, Laos, that trades high-quality, certified silver and other metals throughout the region. The company mine silver in Laos and also imports other metals from around the world and transports them to Laos. Then, the company exports the silver and other metals to markets around the world using various modes of transportation.

Logistic Activities

We are experts in logistics, digital marketing, and software and we offer the best solutions for your business needs in the fields

- ✓ Oil
- ✓ Real estate
- ✓ Digital technology
- ✓ Media
- ✓ Banking
- ✓ Etc...




Infrastructure Activities




Our Infrastructure Activities are centered around building a globally adaptive and climate-resilient foundation that supports the integrated ecosystem of ResiGrow™, AquaHaven™, TerraShelter™, GreenVault™, EcoArk™, SafeHarvest™, NaturaDome™, BioFortres™, HabitatX™, Hydroloop™, DesertGrow™, AgriPod™, and ArkPort™.



Gas & Oil




Mining



Hydro Power



Road



Integrated Global Logistics Hub

ArkPort™ will serve as a hybrid infrastructure combining airport, seaport, dryport, and arkport capabilities. It supports seamless global connectivity across:

- Airplanes (cargo and passenger)
- Railways including High-speed trains
- Ships and floating logistics
- Waterways logistics
- Modular arks, climate-resilient transport and shelter
- Spaceport for cheap and low cost Space Exploration

Unlike traditional airports, ArkPort™ includes docking systems for disaster-resilient arks. These arks carry food, water, shelter, and medical systems, enabling rapid deployment during emergencies or climate events.

ASEAN Highways

HIW VTE-NORTH

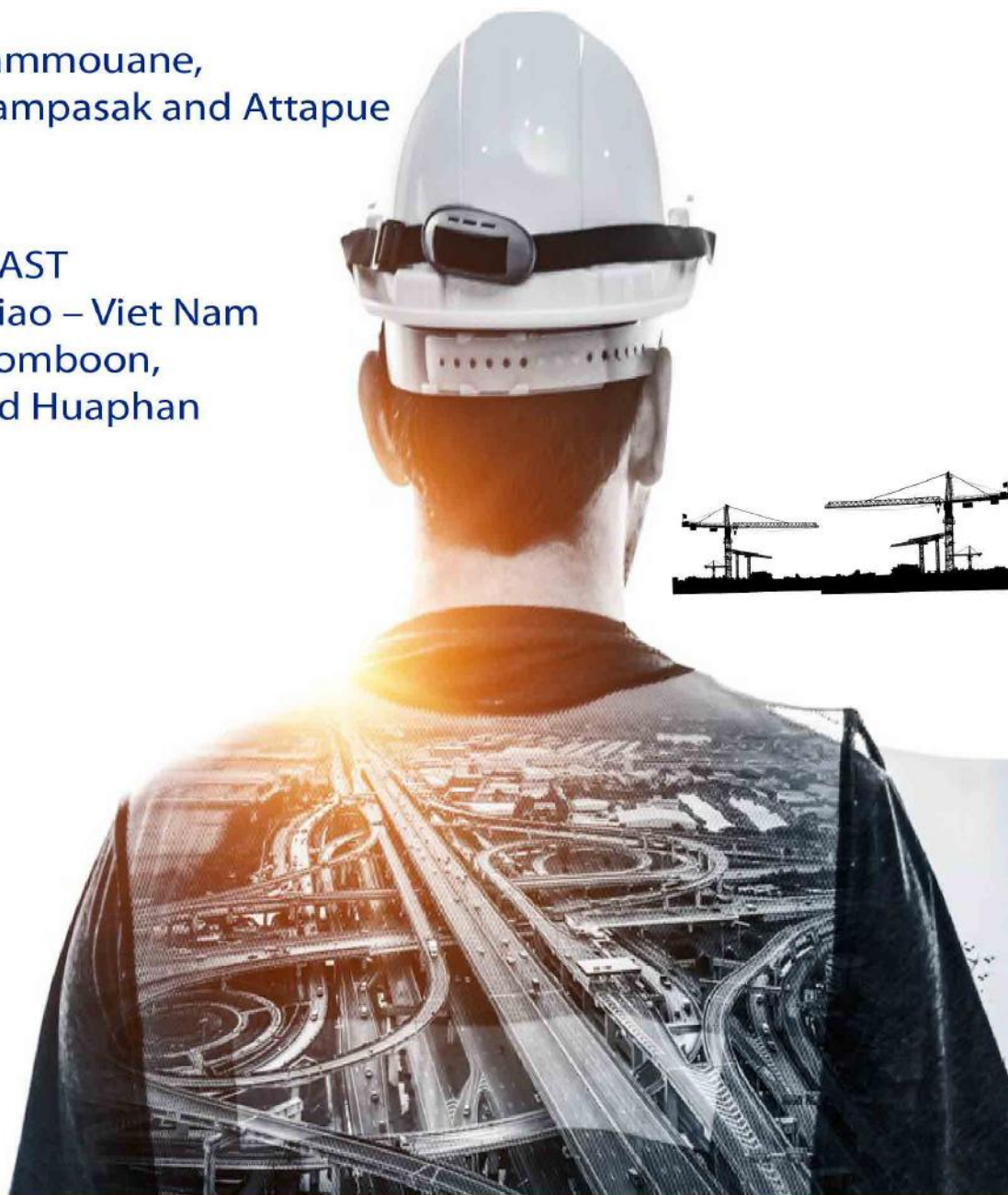
Vangvieng-Luangprabang,
Luangprabang-Oudomxay,
Oudomxay-Botent & Botent-Bokeo

HIW VTE-SOUTH

Bolikhamxay, Khammouane,
Savannakhet, Champasak and Attapue


HIW WEST-VTE-EAST

Vientiane – Tanpiao – Viet Nam
Vientiane – Xaysomboon,
Xiengkhuang and Huaphan



Railways Infrastructure, integrated Multi-Modal Hub

With flood and drought prevention



Multi-Modal Railways integrated Transport System

Around the world, floods, droughts, and cataclysms pose significant challenges to development, trapping communities in perpetual poverty, causing enormous financial losses, and hindering progress.

The Multi-Modal Railway system is designed as a contingency solution within multi-modal transport hubs, seamlessly integrating with road, water, air, to space travel. This system connects with the Hydroloop™ System's distribution points and the Spaceport, ensuring resilient and efficient transportation even in the face of environmental challenges.

Maximising Water Storage and Distribution

With flood and drought prevention



Latent
Enthalpy

Around the world, floods, droughts, and cataclysms events are significant obstacles to development, trapping people in perpetual poverty, causing enormous financial losses and restrain Type I progress.

Waterway

At the endpoint of the Hydroloop™ System, after generating electricity and meeting agricultural needs, lower-grade water supplements waterways and supports various aquaponics systems. These waterways also create attractions that draw and retain tourists through activities such as festivals, sports events, exhibitions, and more.

Simultaneously, a separate pipeline ensures the delivery of high-quality water for drinking and other essential uses, including disaster mitigation, ensuring both sustainability and resilience in the face of environmental challenges.

Multi-Modal Transport Hubs

Establish stations that serve as multi-modal transport hubs, integrating rail, road, water, and air travel connecting with the Hydroloop™ System's distribution points and the Spaceport.

Banking

A Bank & ASEAN Financial Center

Overview

An ASEAN Bank will be established through a joint venture led by International Banking Institutions in collaboration with shareholders. The Banking Institutions will mobilize full funding and partner with Investment and Commercial financial Institutions to achieve the bank's strategic goals.

Establishment of Financial Center

To operate the entire Ultimate Global Development Model, a financial center will be established, modeled after the City of London.



Financial Scams

Large-Scale Ponzi Scheme



Scam Principle
Ask for your money
Before receiving

ຫຼັກການຫລອກລວງ
ຂໍເງິນລູກເຈົ້າ
ກ່ອນທີ່ຈະໄດ້ຮັບ



Climate-Aware Manufacturing

Our climate-conscious products and services include jackable, prefabricated smart greenhouses, floating low-cost structures, raised highways, railways, energy plants, the Hydroloop™ System, and cataclysm-proof arks. We also specialize in floating units and Airports as Spaceports, designed to safeguard technologies and infrastructure against floods, droughts, wildfires, and other cataclysms, while connecting trade with future space explorers and advancing Type I Civilization technologies.

Additionally, we provide a broad range of transportation solutions, including cars, trucks, buses, trains, trams, ships, boats, special vehicles, aircraft, helicopters, spacecraft, and defense vehicles.



Telecommunication and information access

We partner with leading climate-conscious tech giants and telcos to support the telecommunication sector, focusing on Value Added Services (VAS). Our offerings include system integration, training, and complete outsourced services, from network planning and site acquisition to systems installation and managed services. Additionally, we operate cutting-edge datacenters designed for collaboration, facilitating discussions and education on topics such as the World Development Corporate Model, the MS365 Enterprise System, and next-generation solutions with interplanetary collaboration in mind.

Our System Integration Division manages product portfolios, designs new solutions, and handles turnkey projects. Meanwhile, our Engineering Services Division provides end-to-end solutions in network optimization and analysis for telecom operators and OEM vendors, ensuring seamless operations and sustainable growth.



Information Technology

Access Tomorrow

In addition, we deliver cutting-edge IT solutions across industries, offering everything from turnkey deployments to innovative automation assessments. Our expertise includes system integration, enhancements, and custom applications.

Key offerings:

- **Datacenter Automation:** Streamlining mass food production, transport, and logistics. Example, MS Datacenter.
- **Biometric & Secure ID Solutions:** Advanced systems for top-tier security.
- **Mobile Payment Platform:** Facilitating cashless transactions and ticketing.
- **Branchless Banking:** Enabling remote digital banking.
- **Paperless Company Registration:** Fully digital, efficient registration processes.
- **Tax System:** Simplified tax calculation and compliance.
- **Modern Land Registry:** Efficient, transparent land record management.

We continuously adopt new technologies to provide the most effective IT solutions for our clients.





**Fast-Track Progress
to Type I together
or back to Stone-Age**

Who use it?

Contact IT

online apps

Instructions

Education

MS365

To Do

iOS
apps

Android
apps

Teams

Loop...



1. Collaborate - 2. Engage with others - 3. Publish

Collaborate in MS 365 Teams, Engage with Viva Engage, and Publish (internal: SharePoint, External: website)

Define The Problem/Defect

Describe just the problem not all causes, engage with the specific team to collaborate

| Teams Channel | Teams Email/ Type | | |
|--|-------------------|---------------------------|--------|
| #UGDMN Team | ugdmn@totrade.co | | |
| • Board. Executive only | Private | 10-Finance-Funding | Shared |
| • Finance-Restricted. CFO, Finance | Private | 11-Legal-GovRelation | Shared |
| • Legal-Restricted. Legal, GovRelation | Private | 12-Partners-GCC-ASEAN | Shared |
| 00-Executive | Shared | 13-Rothshield Relation | Shared |
| 01-PMO-Portfolio | Shared | 14-The Rockefeller | Shared |
| 02-Hydroloop | Shared | 15-Elites | Shared |
| 03-GaiaGrid | Shared | 16-ESG-Risk | Shared |
| 04-ResiGrow-ModuHaven | Shared | 17-Comms-Media | Shared |
| 05-DesertGrow-Tree-Stocks | Shared | Members. Workstream leads | Shared |
| 06-AquaHaven | Shared | Owners. Executive, PMO | Shared |
| 07-GeoLoop | Shared | Permissions | Shared |
| 08-Ark2036 | Shared | Others | Shared |
| 09-ArkPort | Shared | | |

1. Contact ITC

2. Install apps

3. Collaborate

Contact IT Department

Company

Your First and Last name


Trading brand(s)

Your E-Mail

Send Now

Climate Collapse Readiness Collaboration

1. Click to
Contact ITC
2. Fill the form



International Brands

Access To Experiences

We introduce cutting-edge technology to global markets, offering a diverse portfolio of innovative products and lifestyle brands, all backed by reliable after-sales services. From safeguarding existing technologies against environmental shocks to developing new 3D printers, space elevators, and spaceships, we deliver Type I Civilization excellence, partnering with leading luxury brands.

In international trade, we strengthen existing enterprises while pursuing bold growth to prevent setbacks. We've secured franchises for global brands and are poised for significant new ventures. Our vision includes datacenter collaborations and technologies like the MS365 System for global and interplanetary alignment.



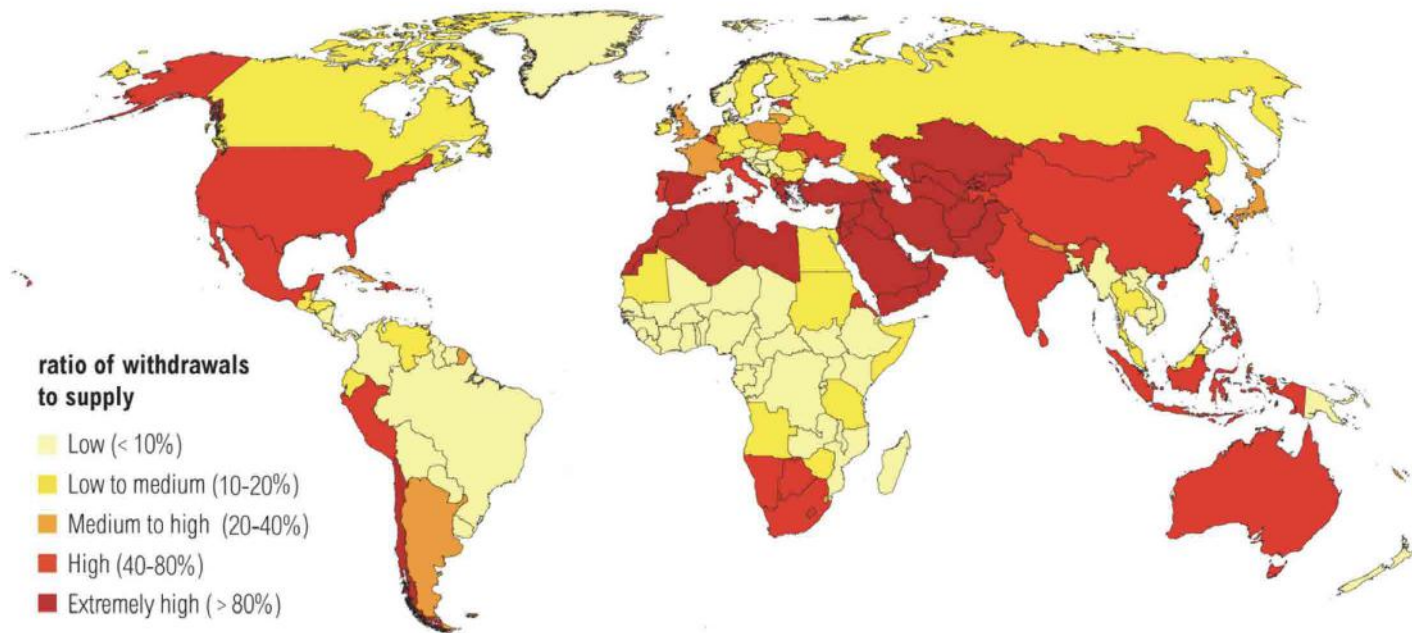
Modern Automotive Clean Luxury Solution

We partner with leading international brands in the commercial vehicle market, focusing on climate-conscious solutions to support vital economic sectors. Through our subsidiary, we are committed to transforming the automotive industry by promoting sustainable, energy-efficient vehicles. As the exclusive partner for top brands, we prioritize eco-friendly technologies and reduced carbon emissions. Our investment in service centers ensures exceptional customer service, helping clients transition to greener alternatives while maintaining close connections with our customers.

Lorem Ipsum dolor sit

Reforestation and Water Management for disaster resilience

Water Stress by Country



NOTE: Projections are based on a business-as-usual scenario using SSP2 and RCP8.5.

Globally, forest loss is worsening climate change, increasing flood risks, and reducing biodiversity. Forests play a vital role in absorbing and regulating water, but deforestation weakens this ability, leading to more frequent floods, droughts, and ecosystem decline.

Unlike many other reforestation efforts focused on carbon offset or biodiversity alone, the Hydroloop™ System stands out as the only comprehensive solution specifically designed to harness reforestation as a tool for water management. This innovative system integrates reforestation with advanced water storage and greywater recycling technologies. By using trees to enhance the natural capacity of ecosystems to regulate water and global temperature, the Hydroloop™ System amplifies the benefits of reforestation for disaster resilience.

The Hydroloop™ System maximizes the potential of reforestation to protect against floods by stabilizing soil and improving water retention. Additionally, it prevents drought by ensuring water is stored and released in a controlled manner. By focusing on the water-regulating functions of forests, the Hydroloop™ System offers a sustainable, nature-based solution to address global water crises, helping communities build resilience against future environmental shocks.

Reforestation, The Hydroloop™ System

as a Solution for Disaster Resilience



Latent
Enthalpy

Deforestation from logging, agriculture, and urban expansion leads to soil erosion, biodiversity loss, and increased flooding and drought. Trees are crucial for stabilizing ecosystems, regulating water cycles, and preventing natural disasters like floods and wildfires.

The Hydroloop™ System as solution by leveraging reforestation to:

- **Prevent Flooding:** Reforestation stabilizes soil and enhances water retention, reducing erosion and flood risks.
- **Prevent Drought:** The Hydroloop™ System stores and releases water in a controlled manner, ensuring a steady supply for trees and communities during dry periods.
- **Preventing Environmental Cataclysm:** The system uses pressurized underground water to prevent catastrophic shifts by releasing it to cold regions, the deserts, and into the atmosphere. Once cooled, the water is gradually spread to warm and arid zones, rejuvenating new trees and replenishing dry lakes, rivers, and deserts.

Cataclysm Preparedness

Rapid & Scalable Green Recovery for MENA



Innovative Climate Solutions for Post-Cataclysm

1. **HydroChill™** – Water-Cooled AC for Warehouse Climate Control. **HydroChill™** uses water-based cooling to efficiently regulate temperatures in large facilities, reducing energy consumption and enhancing indoor climate stability.

2. **LightGrow™** – 24/7 Light Energy
LightGrow™ provides continuous, spectrum-optimized lighting to support plant growth around the clock.

3. Smart AI Dashboards

Real-time monitoring of **DesertGrow™** temperature, energy and nutrients usage, and plants status ensures transparency, efficiency, and rapid response across logistics and plants growing stages.

Post-Cataclysm Ready

DesertGrow™ is a revolutionary approach that transforms arid landscapes with rapid redeployment using the **Hydroloop™** System, **Adapt2036™**.

Efficient Water Delivery

Delivered via Laos–MENA tankers to intake hubs. From there, cooled water circulates through insulated underground pipes to hydrate plants efficiently, reduce evaporation, and enhance plant performance.



MENA Resilience with Ark2036™

◆ **GrowGrid™: Portable Food Forests**

High-yield, high-value food crops-trees, minimal soil using pots on secure, palletized platforms, for storage, transport, and rapid deployment.



◆ **GrowRail™: Prefab Railgreenhouses**

Prefabricated at scale in Laos, designed for rapid plant protection and deployment, ensure:

-  Transport by rail across ASEAN to MENA
-  Seamless loading onto **Ark2036™**

◆ **Strategic Investment for MENA**


Commercial gateway to resilient ecosystems and post-cataclysm growth.

-  Restore the Green Belt rapidly across MENA
-  Own high-value biological assets (seeds, plants, nutrient blends)
-  Profit from sustainability-linked exports from MENA after disruption
-  Secure food, medicine, and biodiversity reserves globally and beyond.

Ark2036™ and ToTrade **Adapt2036™** form the backbone of a future-ready green economy, engineered for survival, designed for prosperity.

Planting Prosperity

Trees as the New Economy



Ready for
Cataclysm

By the Year
2036*
*estimate

totrade.co

ToC



totrade.co/l131



Latent
Enthalpy



AgriPod™



Growing in Laos

Instead of growing trees directly in the MENA region, they are cultivated in Laos, from young plants to full canopy and emergent layers. Laos offers abundant water, stable climate, and mountainous protection.

Emergency Readiness

- Trees are transported in GrowRail™ on pallets
- Stored in AgriPod™ portable greenhouse units
- Located in large greenhouses across Laos

- Ready to board Ark2036™ and enter GreenVault™
- Protected from cataclysm, accelerated for early growth, and deployable during emergencies or climate events

Advantages

- Lower risk of drought and desertification
- Natural elevation protects against sea-level rise
- Faster growth cycles due to stable humidity
- Strategic location for post-cataclysm rapid deployment across Asia-Pacific and MENA.



Trillions Trees Growing in the Middle East & Africa

#UGDMN™ introduces a **large-scale tree-growing** initiative in Laos for the **Middle East and Africa**, powered by advanced systems designed for climate resilience and biodiversity restoration. Laos will serve as the source of diverse rainforest species—including understory, canopy, and emergent layer trees—along with exotic Southeast Asian fruit species. These trees will be transported and adapted safely through the **#UGDMN™** System, which integrates four key components:

- **GaiaGrid™**: Rainforest domes that acclimatize and progressively adapt trees to new conditions while ensuring readiness for rapid safeguard against cataclysmic events.
- **GrowRail™**: A climate-controlled rail transport system that maintains optimal temperature, humidity, and light during long-distance land transit.

- **AgriPod™**: Mobile, self-contained pods equipped with advanced control of humidity, light, and temperature, enabling safe transfer from rainforest to arid environments.
- **DesertGrow™**: A per-species protection framework replicating Southeast Asian rainforest microclimates in desert regions, ensuring long-term growth and resilience.

This system enables **MENA nations to green vast desert areas, restore biodiversity, secure new food and water sources**, and generate sustainable livelihoods.

By linking Southeast Asia's rich biodiversity with Africa and the Middle East, #UGDMN™ establishes a scalable pathway toward planetary climate stabilization.

Reference: totrade.co/pdf



Earth Safety ADAPT2036™ ARK2036™, A Vision for Planetary Protection

UGDMN

Latent
Enthalpy



Preparedness ≠ belief

- ▶ One system against all risks.
- ▶ Always useful, regardless of risk.
- ▶ Use physics, not narratives.



Innovative Solutions for Sustainable Ecosystems

ARK2036™ product is Earth Safety **ADAPT2036™** package, a groundbreaking cataclysm-ready pavilion designed for **Riyadh Expo 2030**, symbolizing global resilience, innovation, and preparedness. This futuristic ark is engineered to serve as a secure hub for protecting humanity's most vital assets from escalating global threats, including:

- Systemic climate collapse
- Extreme weather events
- Abrupt Rising sea levels
- Ecological degradation
- Massive tsunami
- Potential asteroid impacts

Beyond its structural resilience, **ARK203™** is equipped to safeguard essential systems critical to the continuity of civilization:



Global Seed Vaults – Preserving agricultural biodiversity (seeds-plants) for future food security.



DNA & Genome Archives – Storing genetic blueprints of species to enable restoration and research.



Scientific Methods & Protocols – Housing foundational knowledge and materials for rebuilding and innovation.



Patent Repositories – Protecting intellectual property and technological advancements.



AI & Data Systems – Ensuring continuity of intelligent systems and decision-making frameworks.

Designed for adaptability, **ARK2036™** is not only a showcase of advanced sustainability and disaster preparedness, but also a rapidly deployable solution for future missions—from emergency response and ecological restoration to planetary-scale continuity planning.

Products Processing for a Sustainable Future

Overabundance Economy and Space Exploration



With water, energy, and food in abundance, the next challenge is ensuring efficient and sustainable processing of products. As global resources are increasingly managed to achieve balance and abundance, the focus shifts toward developing cost-effective and energy-efficient processing plants. These facilities must adhere to sustainable practices, minimizing environmental impact while maximizing productivity.

By integrating advanced technologies, such as renewable energy sources and water recycling systems, these plants can drastically reduce their ecological footprint. Sustainable product processing not only conserves resources but also lowers costs, making goods more affordable and accessible worldwide. Efficient processing is key to maintaining a steady supply of essential goods while supporting global environmental goals.

An abundance of water, food, and energy on Earth can support space exploration. Surplus resources can power long-term missions, such as the colonization of the Moon or Mars. Effective product processing on Earth could supply essential materials for space settlements, reducing the need for costly supply chains from Earth and ensuring that space exploration is both efficient and sustainable.

#UGDMN Commerce

A Global and Interplanetary Trading System

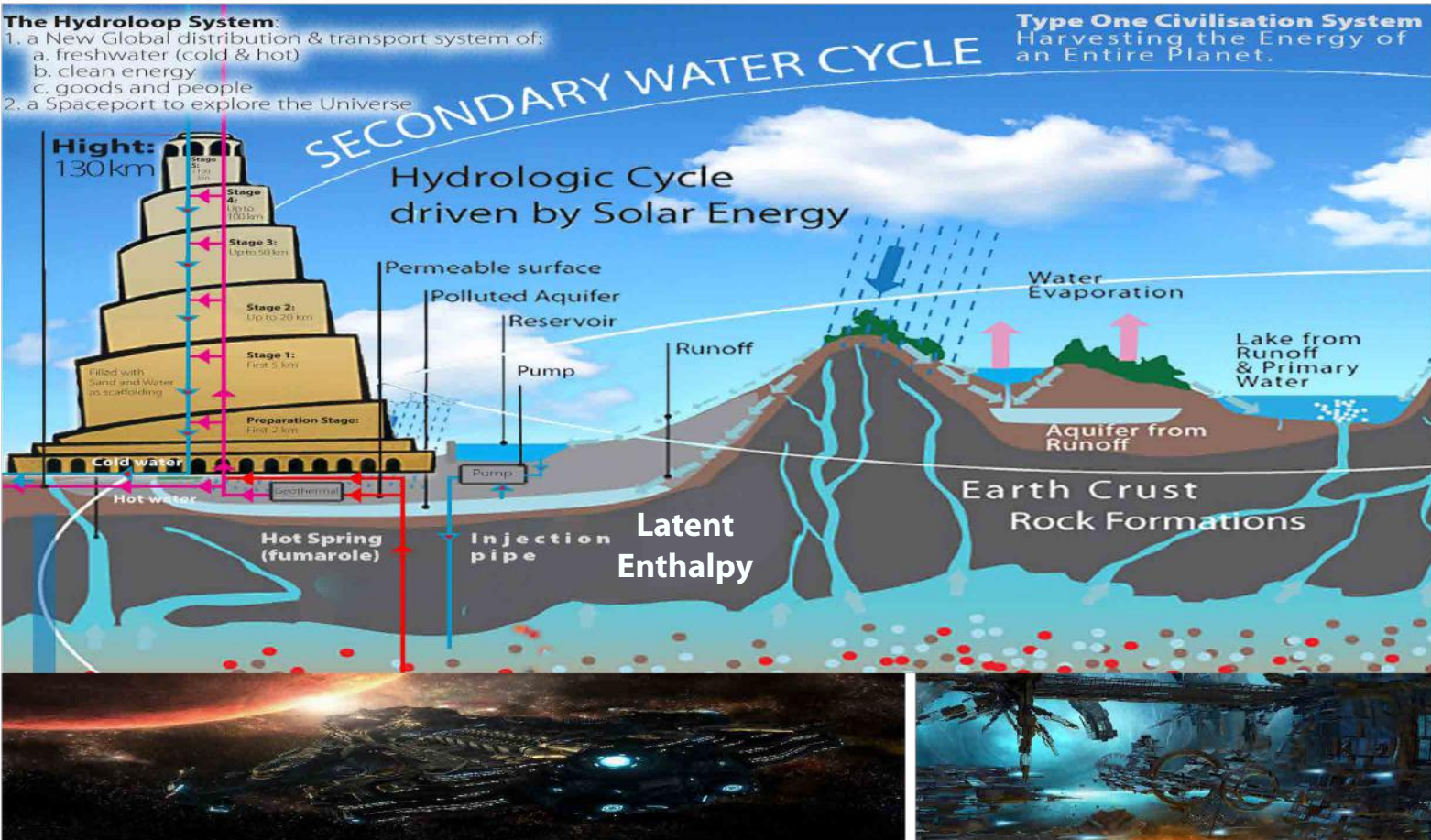
UGDMN



- #UGDMN envisions a global commerce system integrating Earth's resources with interplanetary trade, powered by Multi-Modal Transport Hubs. These hubs connect terrestrial and orbital regions via rail, road, waterways, the Hydroloop™ System, and spaceports, enabling seamless movement of goods between Earth and space.
- ▶ Tower Bonanza & Enthalpy Management
 - ▶ Advanced towers serve as energy and enthalpy control centers, regulating planetary and artificial environments.
 - ▶ Scalable to moons, Mars, and other planetary bodies, supporting climate and resource management for human expansion.
 - ▶ E-commerce & Digital Trade Platforms
 - ▶ Platforms like TokTok Shop and Temu.com integrate Earth-based and space-based trade.
 - ▶ Automated logistics and decentralized transactions allow hubs to efficiently move goods to orbital stations, supporting Earth's overabundance economy.
 - ▶ Interconnected Transport
 - ▶ Rail, road, waterways, Hydroloop™, and spaceports link terrestrial and orbital markets.
 - ▶ Enables continuous supply chains from local regions to space industries.

Space Programs for a Sustainable Future

Revolutionize space travel while addressing energy production, water scarcity, and climate control on Earth.



The modular, scalable, and easy to maintain Tower Bonanza proposes an innovative, affordable, and sustainable way to access space by constructing a massive tower using desert sand as scaffolding. Instead of relying on rockets, this tower would physically reach the edge of space, providing continuous access to low-Earth orbit (LEO).

Energy Harvesting: The tower would harness atmospheric heat and wind energy through advanced heat exchange systems, generating electricity while balancing climate patterns.

Hydroloop™ System: By tapping into geothermal energy and the deep Primary Water Cycle, the Hydroloop system would circulate water for climate control, irrigation, and cooling, while also producing electricity.

Zero-Gravity Access: Platforms at the top of the tower would allow spacecraft to easily access zero gravity, enabling frequent and safe missions to LEO without massive fuel requirements.

Environmental Benefits: The tower would actively control climate extremes by dissipating heat, mitigate cataclysmic weather, and contribute to global cooling efforts.

COUNTER-WEIGHT ●

SPACE ELEVATOR ●

SPACEPORT ●

GEOLOOP COOLING ●

TOWER BONANZA ●

Release
Latent
Enthalpy

Releasing latent enthalpy means managing Earth's stored energy to prevent sudden collapse. Controlled release helps stabilize climate systems and avoid disaster.

160
km
above sea-level

UCGDMN

CHEAP & SAFE SPACE PROGRAM

Safe, consistent, reusable access to LEO, replacing rockets for leaving Earth's gravity. Rockets remain best for landing and lifting on low-gravity planets.

TOWER BONANZA

Water export, links surface, deep Earth, and Moon. Move Earth water outward to reduce deep Earth enthalpy buildup. Store surplus water and energy on lunar surface. This lowers abrupt heat and pressure events in Earth's crust. Mechanic uses water convection in pressurized conduit. High pressure underground reservoir feeds to directional barrel. Controlled water convection provides lift through column. Exit through upper chamber drives payload to vacuum fringe.



Type I Civilization

Complete Planetary Control



Latent
Enthalpy

#UGDMN) aims to rapidly advance humanity to a Type I civilization, a global society that harnesses all planetary energy, solve global crisis including eliminating cataclysm cycles, and operates through science and reason. This civilization will have the ability to control natural forces and ensure sustainable, unified progress.

Key Goals

Energy Mastery: Harness all clean energy sources like solar, wind, and geothermal, providing abundant power for all.

Global Cooperation: Promote worldwide unity, peaceful collaboration, and shared governance.

Technological Progress: Accelerate innovation in science, AI, and space to manage planetary systems.

Environmental Sustainability: Balance resource consumption with ecosystem preservation.
Education and Reason: Expand science-based education and rational decision-making to foster global understanding.

By focusing on these pillars, the model envisions a peaceful, sustainable future where humanity can manage planetary resources and natural forces, creating a prosperous and united world.

Call for Seed Investors in #UGDMN

We invite strategic investors and government to join the seed round for the Universal Galactic Disaster Mitigation Nexus (#UGDMN). The USD 5 million raise will:

- Build the first **Hydroloop™** demo loop
- Finalize the Lao PDR concession MOU
- Launch early cash flow from water, food, tree exports, and real estate

Why invest early

- First-mover advantage in a USD 1 trillion climate and space resilience market.
- Exclusive intellectual property: **Hydroloop™**, **ArkPort™**, **AquaHaven™**, **Ark2036™**...
- Partnerships with ASEAN governments and sovereign funds.
- Mission-driven: safeguard humanity against the 12,000-year cataclysm cycle.
- Seed-to-IPO roadmap: Seed (\$5M) → Series A (\$300M) → Series B (\$2B) → IPO (\$10B).

Early investor benefit

To reward early seed investors, we offer a discounted share acquisition structure:

- 20% discount on Series A valuation for all early seed participants.
- Convertible preferred shares with downside protection.
- Priority allocation in follow-on rounds.
- Recognition as founding partners in the #UGDMN resilience network.

This is a rare opportunity to enter at the ground floor of a project designed to deliver both planetary impact and exponential returns. By 2030, #UGDMN will be cash-flow positive, expanded across ASEAN, and preparing for **ArkPort™** orbital operations.

Secure your position in the future of resilience. Seed commitments are now open.

Contact: team@totrade.co



#UGDMN Business Plan

A 360° blueprint to turn the #UGDMN concept from research into a profitable, investable, and scalable reality. **PDF:** totrade.co/biz | totrade.co/pdf

1. Executive Summary



Key Point

Mission

2030 Target

Build the first full-scale #UGDMN pilot in Laos and prove cash-flow positive operations before the projected 2036 cataclysm.

2036 Target

Expand to ASEAN countries, GCC, Africa and open the first ArkPort™ orbital launch.

Core Offer

A turnkey climate-cataclysm resilience platform that bundles clean water, food, energy, housing, tech, trees, seeds, and space access.

Become the “Apple” of planetary resilience: integrated hardware + software + services.

Revenue Streams

Carbon credits, Halal trade, water-as-a-service, premium real estate, trees export, rare-earth trading, ArkPort services.

Interplanetary logistics, asteroid-mining royalties, cataclysm insurance.

Unfair Advantage

ASEAN, especially Lao government corruption and lack of Great vision, **cataclysm by ~2036 creates urgency to Launch #UGDMN.**

Network effects: once every nation awake, needs the same infrastructure.

2. Market & Customer Segments

Segment

ASEAN Governments

Pain We Solve

Floods, droughts, food insecurity, energy deficits

2025-2030 TAM

\$180
Billion

Business Model

PPP +
20-yr concessions

GCC Sovereign Funds

Desert greening, food, energy, water, & space

\$220
Billion

JV equity + O&M fees

Ultra-High-Net Worth-Families

“Billionaire bunkers” & continuity

\$300
Billion

Luxury real estate + membership

Global Agri-Food Giants

Supply-chain shocks, ESG pressure

\$50
Billion

SaaS + produce off-take

Space Economy Stakeholders

Cheap LEO access, asteroid mining

\$1
Trillion

Spaceport fees + cargo share

ToC



totrade.co/I141

3. Revenue & Pricing

| Stream | Pricing Logic | 2028E Revenue | Margin |
|-----------------------|--|----------------|-------------|
| Water | \$0.25/m ³ vs \$0.80 desalination | \$75 M | 65 % |
| Real-Estate | \$4 000/m ² vs \$1 000 local | \$200 M | 45 % |
| Products | 20 % markup | \$120 M | 30 % |
| Carbon Credits | \$50/t CO ₂ eq via reforestation | \$60 M | 90 % |
| ArkPort™ | \$2 M per 10-ton reusable capsule | \$300 M | 55 % |

4. Product Pipeline (MVP → Scale)

| Phase | Product | Location | CapEx | Timeline | KPI |
|--|---|----------------------|----------------------|------------------|--|
| 0. Seed | Hydroloop™ demo loop (1 km) | Vientiane Capital | \$3 Million | 6 Months | 1 000 m ³ /day water, 50 kW power |
| 1. Pilot | 10 ha GaiaGrid™ smart greenhouse | Vientiane Capital | \$40 Million | 12 Months | 5 000 t/year rice equivalent, IRR 18 % |
| 2. Flagship | ModuHaven™ ResiGrow™ AquaHaven™ SafeHarvest™ GaiaGrid™ Hydroloop™ GrowRail™ DeserGrow™ | Nam Ngum River Basin | \$500 Million | 3 Years | 1 000 residents, 614kt food/year 76M trees/year |
| 3. Network | Hydroloop™ corridors linking Laos to Thailand, Vietnam, Cambodia, ASEAN, GCC, Africa... | All Lao Rivers Basin | \$5 Billion | 6 Years | 100 GW clean power, ~150M people served |
| 4. Cataclysm Preparedness & Off-planet | TerraShelter™ GreenVault™ Ark2036™ ArkPort™ LEO Elevator, Asteroids mining | Lao Mountain | \$20 Billion | 10 Years | \$1B/Tech Co \$100/kg to orbit (vs \$2 000/kg rockets) |

5. Go-To-Market Strategy

a. Government Relations

With Lao Government

- Sign 50-year concession & tax-holiday MOU with Lao PDR (already drafted).

With The GCC States

- Offer “resilience as sovereign wealth” to GCC states (KSA NEOM sister deal).

**Latent
Enthalpy**

b. Financial Close

- **Seed:**
Founder + impact angels (\$5 M).
- **Series A:**
Green bonds + development banks (\$300 M).
- **Series B:**
SPAC + strategic infra funds (\$2 B).
- **IPO:**
ArkPort™ Space SPAC 2028 (\$10 B).

**Latent
Enthalpy**

c. Brand & Marketing

- **Annual “UGDMN Expo” & Seasonal Festival.**
- **Netflix docu-series “Race to 2036” (product placement for Ark2036™).**
- **Luxury FAM trips for family-office investors (zero-gravity Holidays on AquaHaven™).**

d. Distribution & Logistics

- **Use China-Laos Railway for 15-hour “rice silk road” to Shanghai.**
- **Tokenized water/energy credits on blockchain for instant cross-border trading.**
- **Laos to Thai and Viet Nam Ports Railways**
- **Hydroloop™ Logistics System once operational**

6. Risk & Mitigation Matrix

| Risk | Probability | Impact | Mitigation |
|--------------------------------|-------------|--------|---|
| Geopolitical tension | Medium | High | Dual-flag SPVs + insurance via Lloyd's |
| Cost overrun on Tower Bonanza | High | High | Stage-gate funding + EPC wrap |
| Public skepticism on cataclysm | Medium | Medium | Climate Realism data + early-warning signs, totrade.co/g |
| FX volatility (LAK-USD) | High | Medium | Revenue in USD, costs in LAK + hedge book |

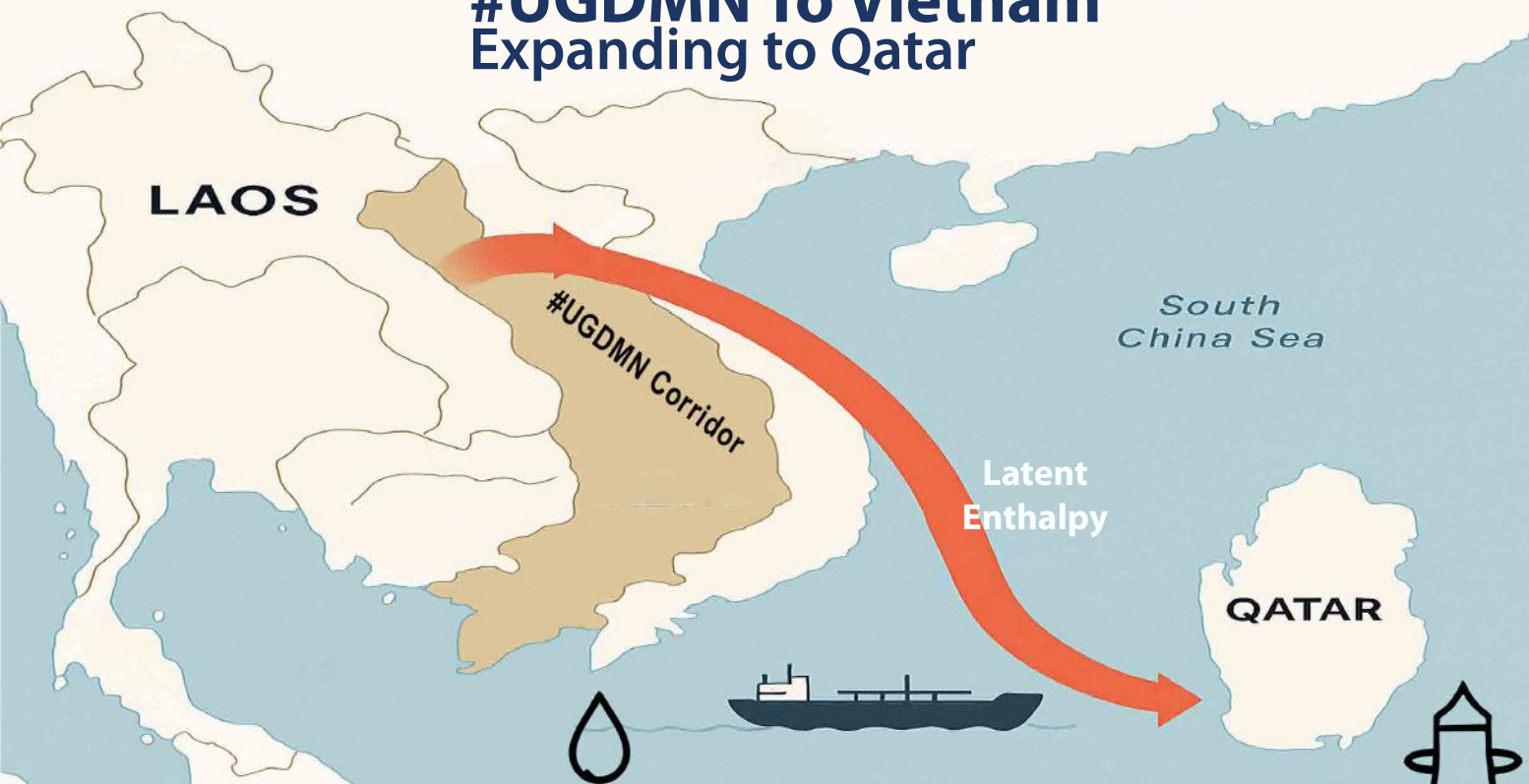
7. IMPACT & ESG SCORECARD

| METRIC | 2025 | 2030 | 2036 |
|--|---------|------------|-------------|
| CO2 REMOVED (MT) | 0.5 | 25 | 200 |
| PEOPLE LIFTED OUT OF WATER SCARCITY | 100 000 | 10 000 000 | 100 000 000 |
| STEM JOBS CREATED | 2 000 | 100 000 | 1 500 000 |
| FEW + TREES + SPACE trade revenue to Laos | 2% | 15% | 30% |

8. OPERATIONS & MILESTONES

| QUARTER | MILESTONE | OWNER | BUDGET |
|---------|--|-------------------------|-------------------------|
| Q4-2024 | Finalize EIA & Lao PDR MOU | Legal | \$0.2 Million |
| Q2-2025 | Seed round close & Hydroloop™ demo | Finance/ Engineering | \$3 Million |
| Q4-2025 | First harvest, trees stock & Excess export | AgriOps | \$1 Million |
| Q2-2026 | Series A kick-off + ArkPort™ site secured | CEO / IR | \$5 Million |
| Q4-2027 | 1 000 residents in ModuHaven™ units | RE & Housing | \$50 Million |
| Q2-2028 | First AquaHaven™, DesertGrow™, GaiaGrid™ | AgriOps CEO / IR | \$100 Million |
| Q4-2028 | Break-even on water + food services + Trees export | CFO | - |
| Q4-2030 | Expand to 3 additional ASEAN countries | BD | \$1 Billion |
| 2036 | Full cataclysm readiness & media event | All | - |

#UGDMN To Vietnam Expanding to Qatar



Freshwater Source



The **Hydroloop™ System**, totrade.co/laos, supplies renewable freshwater via a pressurized pipeline to a Vietnamese deep-sea terminal which will expand across Vietnam.

Loading & Transport



Tankers that discharge crude or LNG in East Asia dock at **#UGDMN** port on the return leg. There, they're decontaminated and loaded with **nutrient-rich freshwater**.

Nutrient Profile of Lao Rainwater

- Rainwater in Laos carries natural nitrate ions (NO_3^-) and trace minerals from forest canopy and soil runoff.
- Ideal for agroforestry due to balanced pH, low salinity, and organic nutrient content.
- Farmers in Laos report 30–40% higher rice yields using rain-fed systems.

Tankers revenue calculation for a VLCC (Very Large Crude Carrier) returning to Qatar with freshwater instead of empty:

Receiving & Distribution



Totrade Group constructs **Hydroloop™ System** intake hubs at Qatar, implement **#UGDMN**, spec: totrade.co/pdf, for Qatar.

Financial Model (Indicative)

- Freshwater Export Price: $\$0.25/\text{m}^3$
- Delivered Cost (Qatar), negotiable: $\$0.35/\text{m}^3$
- **Benchmarks:**
 - Desalination: $\$0.80$ to $\$1.50/\text{m}^3$
 - Nutrients: $\$0.10$ to $\$0.20/\text{m}^3$
 - TOTAL:** $\sim\$0.90$ to $\$1.70/\text{m}^3$
- Extra Tankers revenue: **$\$150$ million/year**

Baseline

- VLCC capacity: $\sim 300,000 \text{ m}^3$
- UGDMN export price: $\$0.25/\text{m}^3$

Revenue per voyage

- $300,000 \text{ m}^3 \times \$0.25 = \$75,000$

Annual revenue (20 voyages)

- $\$75,000 \times 20 = \1.5 million

Fleet potential

- 100 VLCCs/year = $\$150$ million/year.

This turns a zero-revenue return leg into profit.

UGDMN™ System

Qatar #UGDMN Port



totrade.co/qt

FEWS™

- | | | |
|-----------------------|--------------------------|---|
| 1 Freshwater import | 7 Aquifer extract/refill | 13 Trees Planting: GrowRail™, AgriPod™, DesertGrow™. |
| 2 Storage Tanks | 8 Recycling Units | Food: TerraOne™, SafeHarvest™, ResiGrow™, ModuHaven™, AquaHaven™, GaiaGrid™. |
| 3 Primary Water Cycle | 9 Cooling System | 14 Adapt2036™: Ark2036™ |
| 4 GeoLoop™ | 10 Trees Storage | |
| 5 Hydroloop™ | 11 Underground Line | |
| 6 Hot Water | 12 Return used water | |



Food-Energy-Water Security (FEWS)

The MENA Qatari #UGDMN System is a strategic FEWS infrastructure designed for continuity beyond Cataclysm.

It begins by importing freshwater from Laos, transported via high-capacity tankers to Qatar's dedicated intake hubs. This initial supply ensures rapid system activation and **storage** in insulated **reservoirs**.

Once operational, the system transitions to tapping the Primary Water Cycle (PWC) through Hydroloop™ GeoLoop™ technology.

Used water from distribution networks is reinjected into deep geothermal zones. This process creates pressure, drives hydroturbines for electricity

generation, and, after cooling, returns as clean water. The cycle repeats continuously, delivering a 24/7 supply of water and renewable energy.

The Hydroloop™ network integrates three core functions:

- Food Energy, and Water Security (FEWS): Continuous and Circular FEWS-Tree Surplus for cities, nations, and space programs.
- Climate and Environmental Resilience: Supports desert greening, reforestation, aquifer recharge, and river restoration on Earth and beyond.
- Clean Transport: Hydroloop™ Transport on Earth and beyond.

UGDMN

Resources & Knowledge

Scientific Foundations

Complex research conducted at CERN (totrade.co/gc) explores how GCRs (totrade.co/g)—high-energy particles originating from deep space—interact with Earth's atmosphere.

Implementation Framework **To address these challenges, a multi-tiered strategy has been developed:**

Monitoring & Modeling

- Deploy satellite and ground-based sensors to track GCR flux, effects on
- Lightning, fruiting (totrade.co/g), and correlate with climate and biological data.
- Use AI-driven models to predict ecological and meteorological responses.

Ecosystem Resilience Solutions

- Introduce adaptive agricultural systems and flood-resistant infrastructure.
- Promote biodiversity to buffer against ecological shocks.

Public Awareness & Policy Integration

- Educate communities on cosmic-climate links.
- Integrate findings into national disaster preparedness plans.

Products & Services

Explore innovative tools and services designed to mitigate and adapt to these cosmic-driven changes via the T&T Ecosystem (totrade.co/p), which includes:

- Environmental monitoring platforms
- Resilient infrastructure designs
- Community engagement programs

Multilateral Collaboration

Multilateralism Approach (totrade.co/m) ensures that governments, researchers, and private sectors work together to share data, resources, and strategies for planetary resilience.

Solution & Strategy

totrade.co/s outlines a phased rollout of technologies and policies, starting with high-risk zones and expanding globally.

Engagement & Networking

Join the conversation and collaborate with experts through LinkedIn Engagements (totrade.co/l), where thought leaders and innovators are shaping the future of cosmic-climate adaptation.

#UGDMN

- ▶ One system against all risks.
- ▶ Always useful, regardless of risk.
- ▶ Use physics, not narratives.