

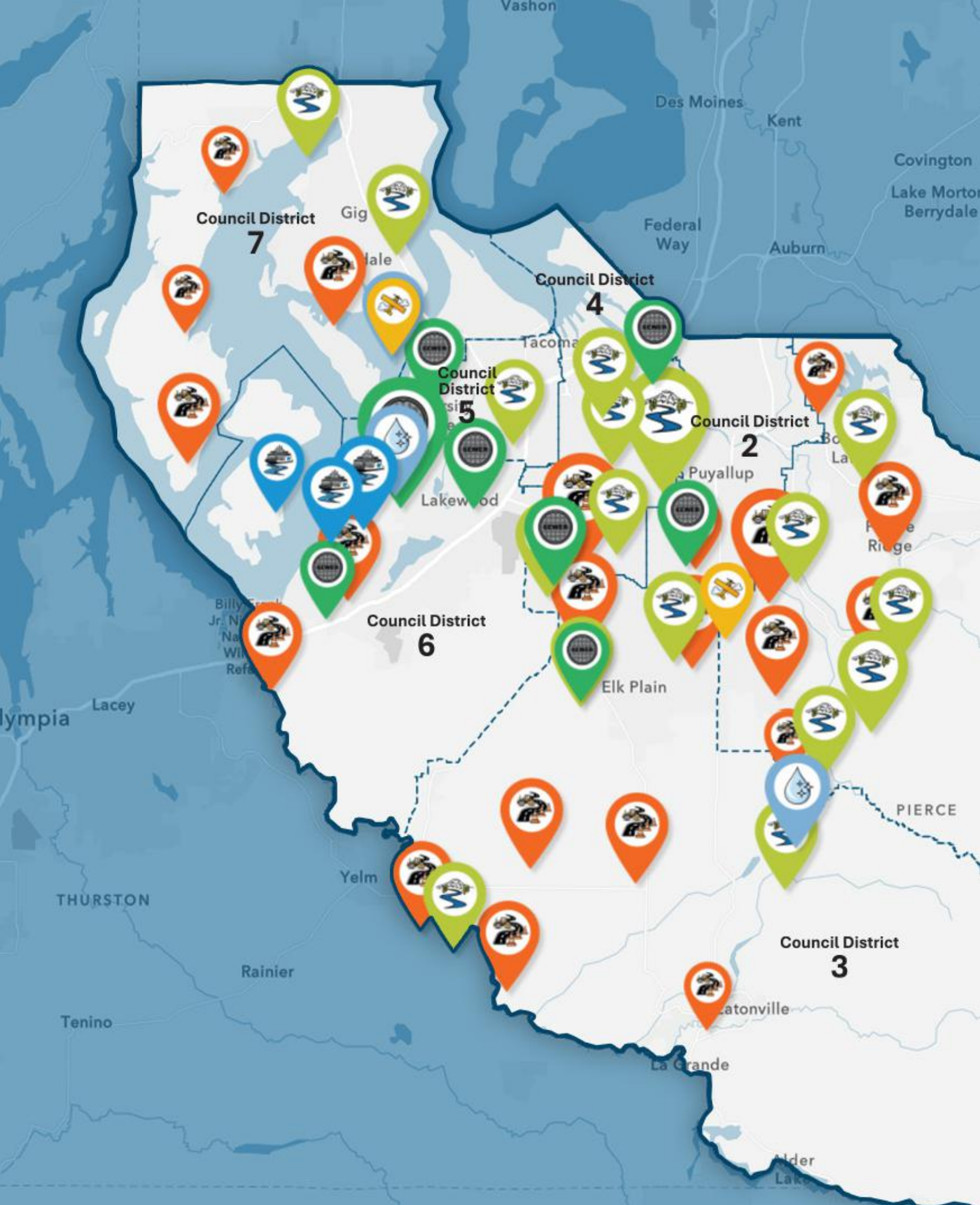


PLANNING & PUBLIC  
**WORKS**



2026 - 2027

# CAPITAL *Improvement* PROGRAMS (CIP)



Pg. 2 Capital Improvement Program Overview

# Capital Improvement PROJECTS

2026 - 2027



Airports



Drinking Water



Ferry



Sewer



Surface Water



Transportation



Council District  
**1**

Mount  
Rainier  
National  
Park

# OVERVIEW

The Planning and Public Works Department (PPW) annually reviews and updates Capital Improvement Programs (CIP) for its assigned infrastructure systems. The individual improvement programs span a period of six years or more. These plans serve as a roadmap for establishing priority capital projects (along with their relative schedules for planning, design, and construction) and provide financing options as a long-term investment strategy to meet the County's Capital Facility needs. Bridging the gap between various strategic plans and the biennial budget, the CIP plays an important role in aligning long-term goals with implementation realities such as funding limitations, regulatory requirements, and staff capacity.

This summary booklet aims to provide a snapshot of the more in-depth CIP documents that Planning and Public Works will submit to the Executive, Planning Commission, and County Council for adoption. The programs included in the CIP address key infrastructure systems such as roads, bridges, sanitary and storm sewers, airports, ferry, and flood control - all of which rely on capital-intensive facilities and must be managed with a life-cycle approach including maintenance, repairs, preservation, improvements, and ultimately replacement. Each program represents a vital component of the County's overall sustainment and development strategy and is necessary to continue providing essential public services and safe, reliable infrastructure.



# Forward, Together

Five objectives featured in Pierce County's Strategic Plan serve as the foundation of the 2026-2027 CIP:



## **Accountability and Good Governance:**

Measurement and public transparency drive improved decisions, performance, and fiscal responsibility.



## **Clean, Sustainable Environment and Stable Climate:**

Current and future generations enjoy clean air, clean water, and a healthy natural world.



## **Reliable, Safe and Accessible Infrastructure:**

High quality, safe infrastructure makes it possible for every resident to connect to jobs, education, healthcare, and more.



## **Welcoming, Customer-focused Services:**

Our high-quality services address the needs of our customers while responsibly stewarding County resources.



## **Housing that People Can Afford:**

Everyone in Pierce County has a place to call home.

## Index



Capital Improvement Program Overview

Pg. 2 - 5



Airports Capital Improvement Program

Pg. 6 - 7



Drinking Water Improvement Program

Pg. 8 - 9



Ferry Improvement Program

Pg. 10 - 11



Sewer Improvement Program

Pg. 12 - 17



Surface Water Improvement Program

Pg. 18 - 21



Transportation Improvement Program

Pg. 22 - 31

**Note:** Capital Improvement projects are in their pre-final stage and are subject to change per feedback from the Executive, Council, public, and other stakeholders.

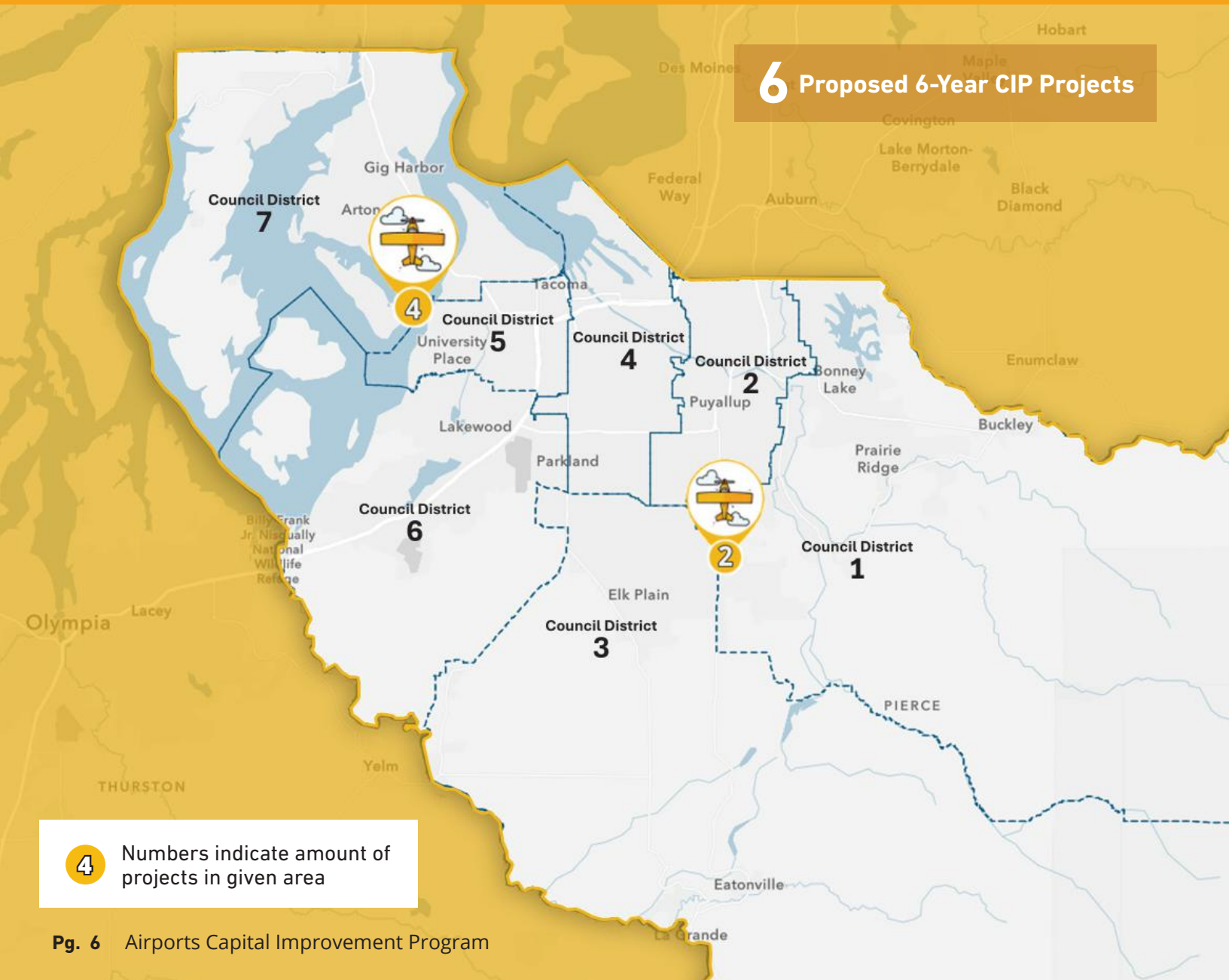


# Airports Capital Improvement Program

## Introduction

The Airports Capital Improvement Program (ACIP) stems from each airport's Master Plan. The Master Plan identifies projects over a 20-year period to ensure the airports meet Federal Aviation Administration (FAA) design and safety standards and position the airport to address future aviation needs. Projects listed in the 6-year Capital Improvement Program are the result of input from the FAA, the Washington State Aviation Capital Improvement Program, County departments, governmental agencies, and citizen groups.

Projects identified in the Master Plan are primarily funded by FAA Airport Improvement Program grants and may be supplemented by Washington State Department of Transportation (WSDOT) Aviation grants. The County coordinates project schedules and funding with the FAA and WSDOT Aviation annually.



4 Numbers indicate amount of projects in given area



# ACIP Projects in Design or Construction

for 2026-2027 Biennium

## Funding Sources

Federal
 State
 County
 Other

## Project Status

Design
 Construction

Project Name	Project Location	Total Project Est. Cost	Biennium Allocation	District(s)	ID No.
Tacoma Narrows Airport Master Plan	Pierce County Airport Tacoma Narrows	\$450,000	\$450,000	District 7	P-111670
Tacoma Narrows Quad Hangar Roofing	Pierce County Airport Tacoma Narrows	\$120,000	\$120,000	District 7	5500
Thun Field Hangar Re-Roof - Building 5	Pierce County Airport Thun Field	\$300,000	\$300,000	District 1	5502
Thun Field Runway Reconstruction	Pierce County Airport Thun Field	\$11,237,700	\$10,505,000	District 1	P-111669





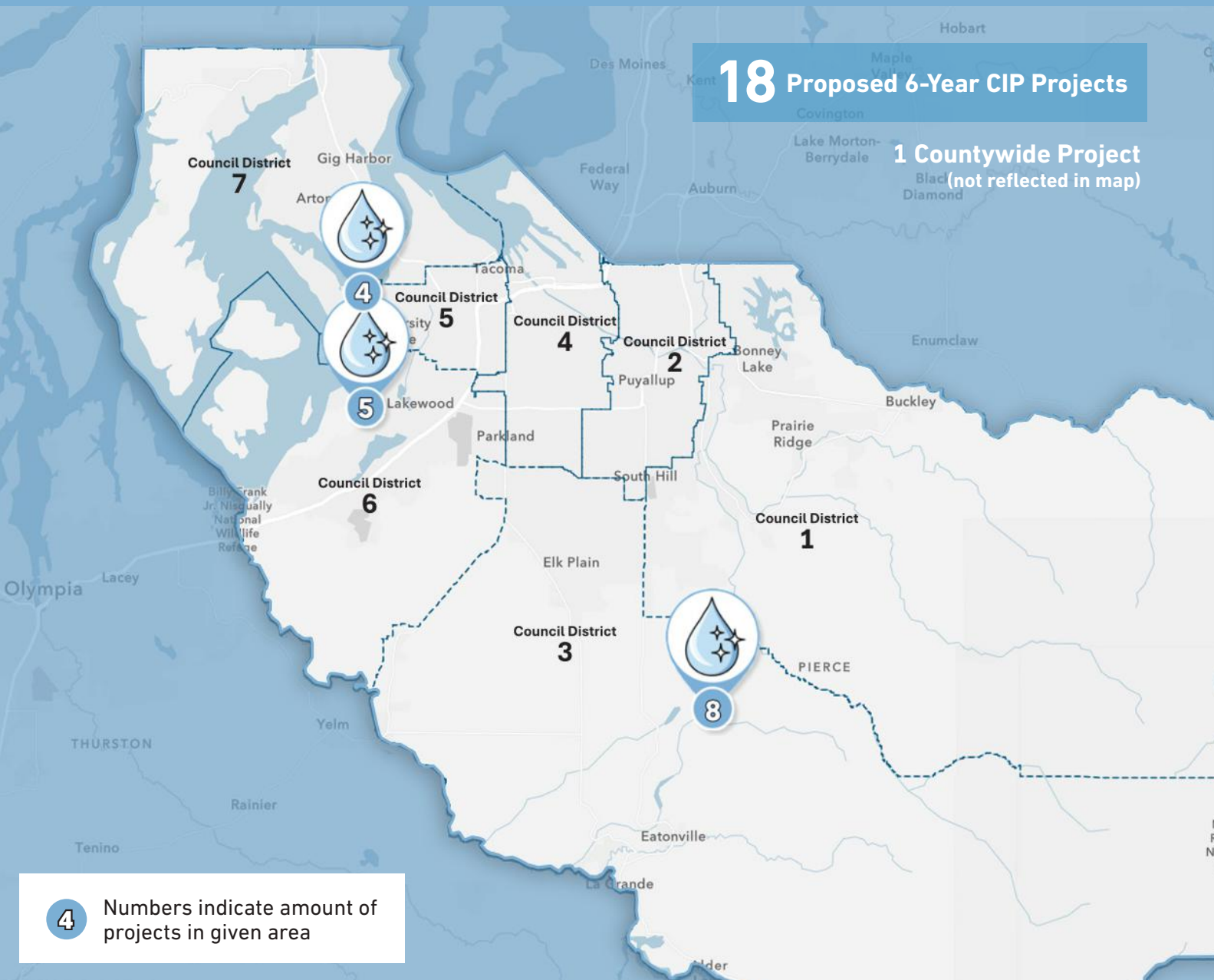
# Drinking Water Improvement Program

## Introduction

The Pierce County Water Utility was expanded on September 1, 2024, (Ordinance No. O2024-532) to strengthen its ability to promote public health and responsible stewardship of County-owned water supplies. The expansion allows the County to own and operate public water systems, avoid future receiverships, preserve County-owned water rights at the Chambers Creek Properties (CCP), and to implement future reclaimed water systems at Cascadia and Chambers Creek Regional wastewater treatment plants. The 2026-2031 Drinking Water Improvement Program (DWIP) outlines a near term, fiscally responsible vision for the development, maintenance, and operation of the Water Utility. This is the first Drinking Water Improvement Program produced for the newly expanded Water Utility, and it will be refined in future years as the utility evolves and additional capital investments are identified.

**18** Proposed 6-Year CIP Projects

**1** Countywide Project (not reflected in map)



**4** Numbers indicate amount of projects in given area



# DWIP Projects

## in Design or Construction














for 2026-2027 Biennium

### Funding Sources

 Federal
  State
  County
  Other

### Project Status

 Design
  Construction

Project Name	Project Location	Total Project Est. Cost	Biennium Allocation	District(s)	ID No.
Replacement Generators & Security Fencing 	Kapowsin Water District	\$60,000	\$60,000 	Districts 1,3	P-112039
Replacement Skid Mounted Treatment System 	Kapowsin Water District	\$60,000	\$60,000 	Districts 1,3	P-112037
Security Fencing and Gates 	Tacoma Narrows Airport	\$99,390	\$33,130 	District 7	P-112034
Water Billing System 	All Service Areas	\$100,000	\$100,000 	District 4	P-112117
Water Meters 	Tacoma Narrows Airport	\$75,000	\$75,000 	District 7	P-112033
Water Quality Monitoring and Telemetry 	Kapowsin Water District	\$75,000	\$70,000 	Districts 1,3	P-112038
Well Pump-backup Replacement 	Tacoma Narrows Airport	\$59,630	\$59,630 	District 7	P-112036



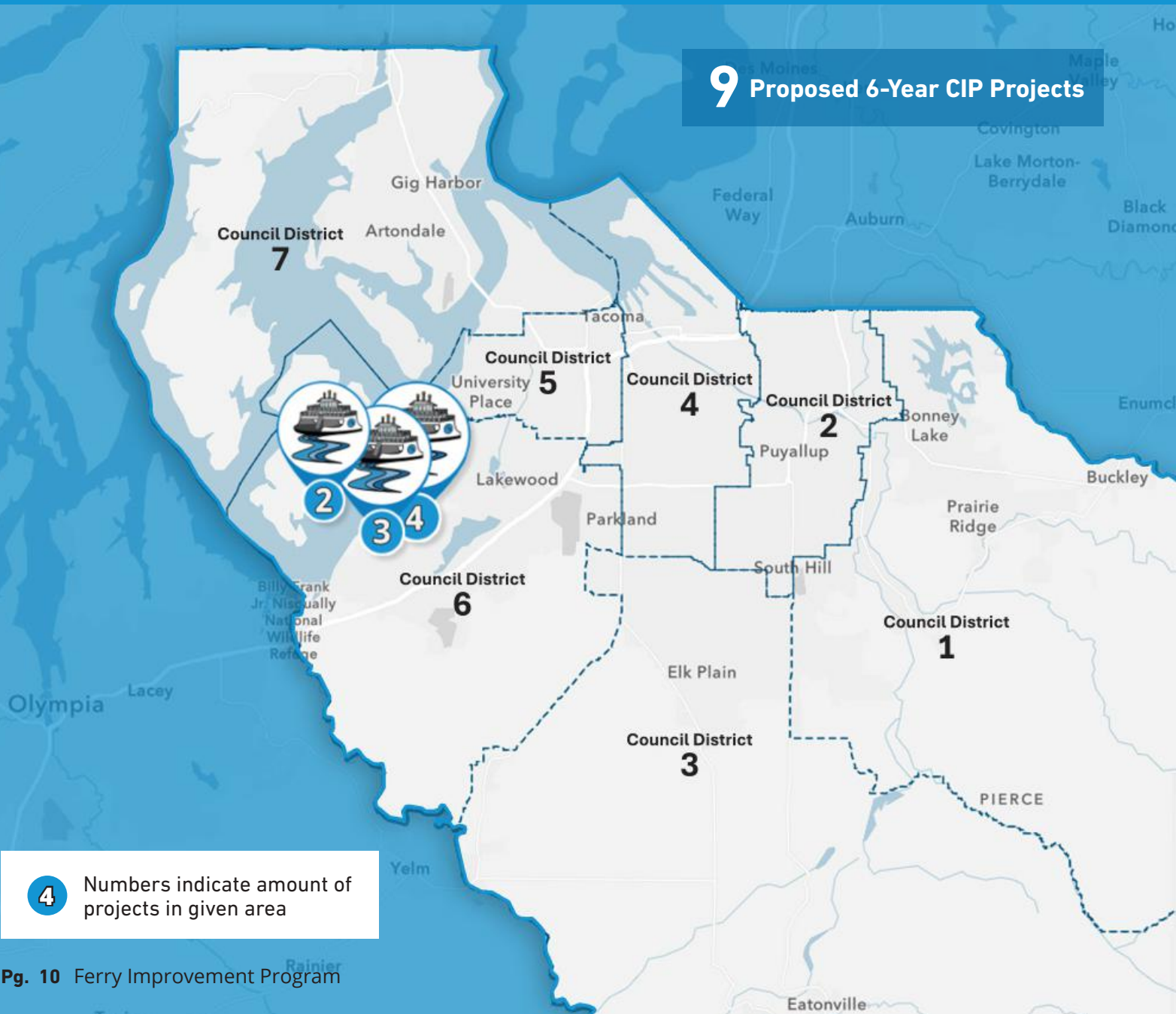


# Ferry Improvement Program

*Introduction*

The Pierce County Ferry system consists of two 54-car vessels, two terminal buildings, and three landings. The Ferry Capital Improvement Program includes projects required to continue providing safe and reliable ferry services to Anderson and Ketron Islands at the lowest life cycle cost. The CIP includes a subset of projects identified in the Fourteen-Year Ferry Program section of the County's Transportation Improvement Program (TIP) and are prioritized based on U.S. Coast Guard regulations for commercial vessels, operations and maintenance recommendations, and condition and risk assessments in coordination with the Office of the County Engineer. Funding for projects comes from ferry ticket sales, state and federal grant programs, and a subsidy from the County Road Fund, which is primarily funded by property taxes.

**9 Proposed 6-Year CIP Projects**



**4** Numbers indicate amount of projects in given area



# FIP Projects in Design or Construction

for 2026-2027 Biennium

## Funding Sources

Federal
 State
 County
 Other

## Project Status

Design
 Construction

Project Name	Project Location	Total Project Est. Cost	Biennium Allocation	District(s)	ID No.
Ketron Island Ferry Landing - Apron Non-Skid Surface	Ketron Island Ferry Landing	\$90,000	\$80,000	6	6932
Steilacoom Ferry Landing - Apron Replacement	Steilacoom Ferry Landing	\$2,000,000	\$1,525,000	6	6933
Anderson Island Ferry Landing - Concrete Rehabilitation	Anderson Island Ferry Landing	\$60,000	\$60,000	6	6943
Ketron Island Ferry Landing - Dolphins Replacement	At Ketron Island Terminal	\$3,050,000	\$220,000	6	6939
Anderson Island Ferry Landing - Generator	Anderson Island Ferry Landing / Loading Area	\$650,000	\$150,000	6	6949
Anderson Island and Steilacoom Ferry Landings - Rehabilitation	Anderson Island and Steilacoom Ferry Landings	\$3,820,000	\$3,162,000	6	6941
M/V Christine Anderson Re-Power	Vessel	N/A	\$2,000	N/A	6940
Steilacoom Ferry Landing - Wingwall Repairs	Steilacoom Ferry Landing / Loading Areas	\$1,075,000	\$1,075,000	6	6946



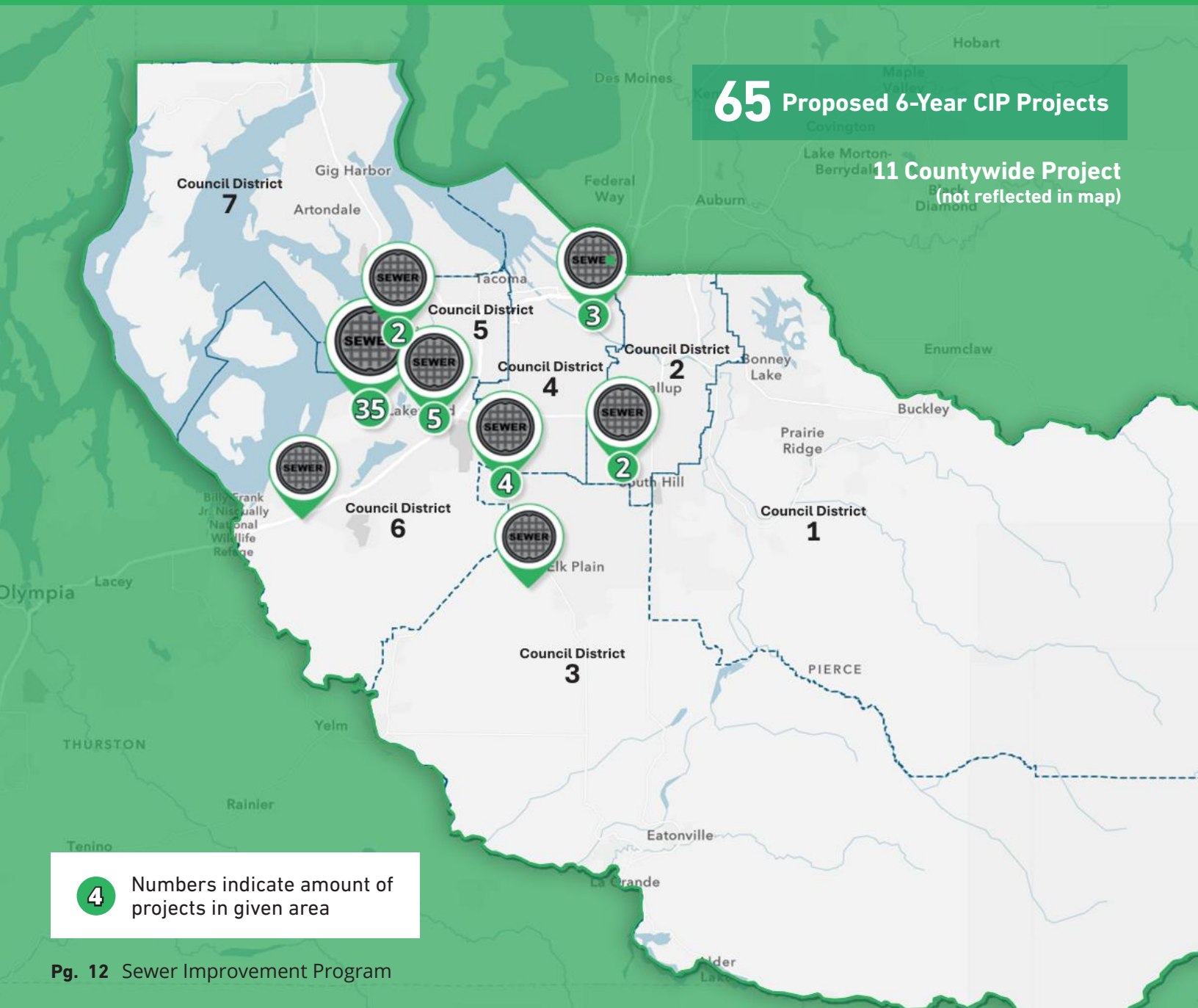


# Sewer Improvement Program

## Introduction

The Sewer Improvement Program (SIP) outlines projects planned in the next 20 years to ensure customers continue to be provided with high-quality, cost-effective sanitary sewer services while protecting the Pierce County Urban Growth Area's sole-source aquifer.

Projects are prioritized to preserve and maintain the existing sewer system, improve and enhance operations, increase capacity, extend the collection system, and support the Pierce County Comprehensive Plan and the Puget Sound Regional Council Vision 2050 Regional Strategy. Funding for near-term SIP projects is outlined in the six-year Capital Facilities Plan. Projects in the SIP are one component of the Unified Sewer Plan, which is Sewer Utility's long-range plan and are primarily funded through sewer utility rates.



**4** Numbers indicate amount of projects in given area



# SIP Projects in Design or Construction

for 2026-2027 Biennium

### Funding Sources

Federal
 State
 County
 Other

### Project Status

Design
 Construction

Project Name	Project Location	Total Project Est. Cost	Biennium Allocation	District(s)	ID No.
208th Street East/Mountain Highway Extension	Spanaway Service Basin	\$14,575,760	\$9,501,000	District 3	110974
Area 6 Electrical Systems Rehabilitation and Replacement	CCRWWTP	\$3,963,000	\$396,300	All Districts	112068
Asset Condition Assessment Management Software Module	All Service Basins	\$500,000	\$250,000	All Districts	112051
B Street Interceptor Repair	Spanaway Service Basin	\$565,580	\$1,000	District 3	110978
Biofilter Odor Control Replacement	CCRWWTP	\$1,420,000	\$1,369,000	All Districts	111304
BNR Aeration Basins Additional Blowers	CCRWWTP	\$6,029,000	\$5,979,000	All Districts	111339
BNR Aeration Basins Alkalinity Adjustment	CCRWWTP	\$202,000	\$51,000	All Districts	111308
Bypass Relief Interceptor - Coordination and Easement Acquisition	Lakewood Service Basin	\$2,635,000	\$2,635,000	District 6	112064
Bypass Relief Interceptor Phase 1 - Bridgeport	Lakewood Service Basin	\$19,885,000	\$250,000	District 6	112065
CCRWWTP Solids Thickening Odor Control Replacement	CCRWWTP	\$3,145,000	\$943,500	All Districts	112063
Collection System SCADA Replacement	All Service Basins	\$10,304,630	\$6,000,000	All Districts	110979
Concrete Pipe Rehab #1	All Service Basins	\$10,077,120	\$3,001,000	All Districts	111633
Concrete Pipe Rehab #2	All Service Basins	\$10,150,000	\$150,000	All Districts	112054
Day Island System Replacement	University Place West Service Basin	\$18,760,960	\$10,500,000	District 4	111316
Dewatering Replacement/Rehabilitation	CCRWWTP	\$6,395,000	\$1,095,000	All Districts	112115
Digester Complex 1 Improvements and Replacement	CCRWWTP	\$13,300,000	\$300,000	All Districts	112070
Electrical Systems Rehabilitation and Replacement Phase 2	CCRWWTP	\$1,502,000	\$150,200	All Districts	112067



# SIP Projects

## in Design or Construction

for 2026-2027 Biennium

**Funding Sources**

- Federal
- State
- County
- Other

**Project Status**

- Design
- Construction

Project Name	Project Location	Total Project Est. Cost	Biennium Allocation	District(s)	ID No.
EQ Basin Improvements	CCRWWTP	\$2,500,00	\$300,000	All Districts	112056
Expansion Phase 1	CCRWWTP	\$8,079,350	\$4,500,000	All Districts	10605
FMF Odor Control Replacement	CCRWWTP	\$1,855,790	\$1,000	All Districts	111312
FMF Replacement/Rehabilitation	CCRWWTP	\$4,900,000	\$1,470,000	All Districts	112062
Genius Network Replacement	CCRWWTP	\$777,250	\$1,000	All Districts	111358
Grandview Relief Interceptor	University Place West Service Basin	\$28,181,000	\$651,000	District 4	112052
Greenwood PS Replacement	Hylebos Service Basin	\$501,000	\$450,000	District 2	111634
Grit System and Step Screens Replacement	CCRWWTP	\$14,800,000	\$5,200,000	All Districts	111314
Headbox Rehabilitation	CCRWWTP	\$2,536,490	\$1,000	All Districts	110981
HVAC Replacement	CCRWWTP	\$2,000,000	\$300,000	All Districts	112057
Hylebos Pump Station Upgrade and Reroute	Hylebos Service Basin	\$71,310,000	\$100,000	District 5	112116
IPS SWR/SWM Billing System Phase 2 Enhancements	All Service Basins	\$375,000	\$125,000	All Districts	111628
Miscellaneous Sewer Construction	All Service Basins	\$5,233,790	\$500,000	All Districts	112050
North Fork Trunk	Brookdale/Golden Given Service Area	\$13,709,500	\$721,500	District 5	112073
NW Landing FM Odor Control	DuPont Service Basin	\$537,580	\$281,000	District 6	111631
Operational and Maintenance Projects	All Service Basins	\$4,165,640	\$400,000	All Districts	112049
Parkland/Brookdale Interceptor Phase 4	Parkland Service Basin	\$13,870,390	\$2,050,000	District 6	110991
Parkland/Brookdale Interceptor Phase 5	Parkland Service Basin	\$13,179,120	\$13,000,000	District 6	111629





# SIP Projects

## in Design or Construction

for 2026-2027 Biennium

**Funding Sources**

- Federal
- State
- County
- Other

**Project Status**

- Design
- Construction

Project Name	Project Location	Total Project Est. Cost	Biennium Allocation	District(s)	ID No.
Parkland/Brookdale Interceptor Phase 6	Parkland Service Basin	\$19,650,000	\$350,000	District 6	112053
Primary Basins Scum Skimming Improvements	CCRWWTP	\$2,301,000	\$2,101,000	All Districts	111317
Pump Station Generator Replacement	Multiple Service Basins	\$1,604,890	\$1,504,890	All Districts	111632
RTO Replacement	CCRWWTP	\$3,100,000	\$400,000	All Districts	112055
SC 7 Algae Control	CCRWWTP	\$249,000	\$74,700	All Districts	112059
Secondary Clarifiers Rake Arm Rehabilitation	CCRWWTP	\$1,197,010	\$1,000	All Districts	111305
Sewer System Rehabilitation and Replacement Projects	All Service Basins	\$147,370,540	\$15,000,000	All Districts	112048
Side Stream Temperature Control	CCRWWTP	\$426,000	\$127,800	All Districts	112058
Solids Handling Expansion	CCRWWTP	\$30,908,100	\$4,627,950	All Districts	10597
Soundview PS Replacement	University Place West Service Basin	\$500,000	\$50,000	District 4	112066
STOP Decant Facility	Sewer and Traffic Operations Facility	\$3,600,000	\$100,000	District 2	112069
Thickened Sludge Conveyance	CCRWWTP	\$529,000	\$158,700	All Districts	112060
Western Slopes Reroute - Hidden Hills PS Modifications	University Place East Service Basin	\$1,750,000	\$1,700,000	District 4	112118
Woodland Pump Station and Temporary Force Main	Golden Given, Canyon, and East Service Basins	\$12,741,990	\$3,001,000	District 2	110990

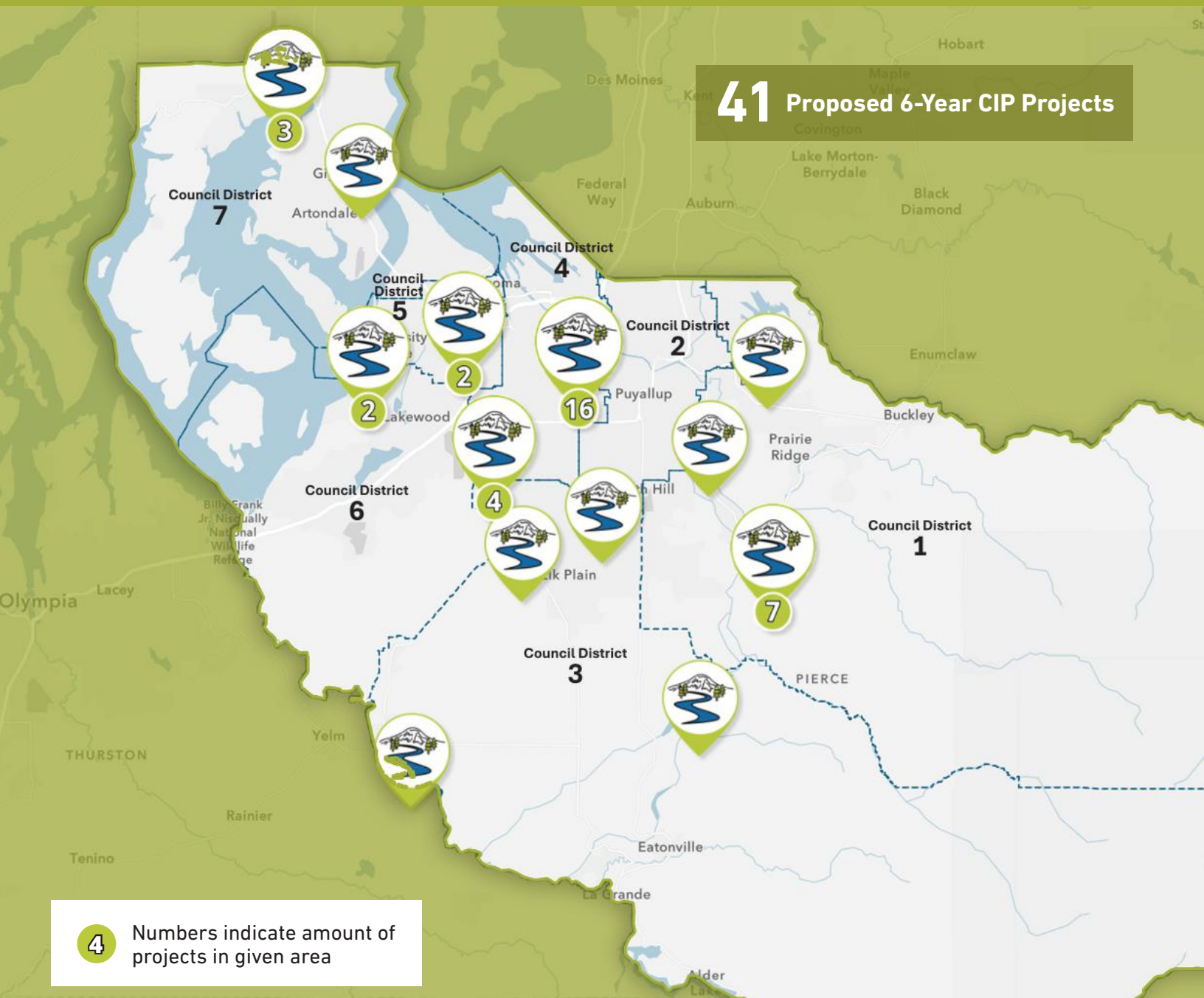




# Surface Water Improvement Program

## Introduction

The Surface Water Improvement Program (SWIP) provides a plan to protect Pierce County's people, infrastructure, and environment by reducing flooding impacts and impacts of water pollution. The SWIP is primarily funded by dedicated utility service rates and charges paid by unincorporated property owners. Annually, the service charge generates about \$29 million. SWIP projects are also funded with Flood Control Zone District dollars and state and federal grants.



**4** Numbers indicate amount of projects in given area



# SWIP Projects in Design or Construction

for 2026-2027 Biennium

## Funding Sources

Federal
 State
 County
 Other

## Project Status

Design
 Construction

Project Name	Project Location	Total Project Est. Cost	Biennium Allocation	Council District(s)	ID No.
128th St Corridor	Puyallup Watershed	\$22,458,600	\$1,176,000	District 1	1428
Acquisition of Valleybrook Mobile Home Park	Puyallup Watershed	\$2,575,000	\$75,000	District 5	1434
Alward Road Acquisition & Setback Levee	Puyallup Watershed	\$39,677,600	\$600,000	District 1	1701
Brighton Creek Culvert	Nisqually Watershed	\$7,215,900	\$6,140,000	District 3	D462
Chambers Bay Estuary Restoration	Chambers-Clover Watershed	\$5,884,600	\$5,300,000	Districts 4,6	D817
Clear Creek Floodplain Acquisition and Reconnection - Floodplain Reconnection Phase 1	Puyallup Watershed	\$20,133,000	\$12,733,000	District 5	1416
Clear Creek Floodplain Acquisition and Reconnection - Gay Road Culverts	Puyallup Watershed	\$6,770,000	\$580,000	District 5	1416
Clear Creek Floodplain Acquisition and Reconnection - Other Acquisition	Puyallup Watershed	\$33,078,400	\$1,200,000	District 5	1416
Clear Creek Culvert at Pioneer Way	Puyallup Watershed	\$2,034,600	\$590,000	District 5	D303
Clover Creek C Street South	Chambers-Clover Watershed	\$2,179,000	\$325,000	District 6	D249
Clover Creek WQ Retrofit C Street [North]	Chambers-Clover Watershed	\$3,546,400	\$2,225,000	District 6	D235
Coastal Flood #1	Undetermined	\$2,300,000	\$300,000	TBD	1431
Diru Creek Bank Stabilization at 72nd	Puyallup Watershed	\$2,839,300	\$2,401,000	District 5	D812
Diru Creek WQ and Culvert at Pioneer Way	Puyallup Watershed	\$2,440,000	\$422,000	District 5	D821
FEMA FMA (Flood Mitigation Assistance) 2016 Clark's Cr.- Close Out	Puyallup Watershed	\$1,245,200	\$11,000	District 5	1419
Floodplain Acquisition Non-Rivers/ Capital Project Property Rights	Multiple	\$8,521,100	\$2,000,000	Multiple	D073



# SWIP Projects in Design or Construction

for 2026-2027 Biennium

## Funding Sources

Federal
 State
 County
 Other

## Project Status

Design
 Construction

Project Name	Project Location	Total Project Est. Cost	Biennium Allocation	Council District(s)	ID No.
Horse Haven CAV Mitigation	Puyallup Watershed	\$5,009,000	\$1,000	District 1	1436
Jones Setback Levee	Puyallup Watershed	\$28,515,100	\$400,000	District 1	1385
Little Minter @ 97th St	KGI Watershed	\$1,008,500	\$553,000	District 7	D238
Neadham Road Floodplain Reconnection	Puyallup Watershed	\$19,149,600	\$626,000	District 1	1708
Orville Road Revetment at Kapowsin Creek	Puyallup Watershed	\$8,951,400	\$3,950,000	District 1	1418
Parkview Point- Retaining Wall	KGI Watershed	\$2,029,300	\$496,000	District 7	D236
Purdy Creek Culvert – 160th St	KGI Watershed	\$4,073,600	\$2,856,000	District 7	D199
Rody Creek Improvements – SW of Pioneer	Puyallup Watershed	\$3,181,700	\$2,072,000	District 5	D191
Rody Creek WQ and Culvert at Pioneer Way	Puyallup Watershed	\$2,925,600	\$707,000	District 5	D822
Schoolhouse Creek Culvert Replacement at the Mouth	KGI Watershed	\$4,261,600	\$1,603,000	District 6	D446
Spanaway Creek at Military Rd Water Quality	Chambers-Clover Watershed	\$3,175,000	\$500,000	District 6	D247
Spanaway Lake OST	Chambers-Clover Watershed	\$2,612,000	\$2,612,000	District 3	D245
Squally Creek Culvert at Pioneer Way	Puyallup Watershed	\$2,782,900	\$1,067,000	District 5	D302
Swan Creek 64th St E Bank / Channel Stabilization	Puyallup Watershed	\$8,063,000	\$3,327,000	District 5	D460
Swan Creek Culvert at Pioneer Way	Puyallup Watershed	\$4,714,700	\$980,000	District 5	D301
White River Butte Pit Setback	Puyallup Watershed	\$8,949,100	\$2,700,000	District 2	1424







# TIP Projects

## in Design or Construction

for 2026-2027 Biennium

### Funding Sources

Federal 
 State 
 County 
 Other

### Project Status

Design 
 Construction

Project Name	Project Location	Total Project Est. Cost	Biennium Allocation	Council District(s)	ID No.
38th Ave NW	36th Street NW to Gig Harbor City Limits	N/A	\$150,000	District 7	5811
46th Ave E / 208th Street E	Intersection	\$9,800,000	\$4,460,000	District 3	5906
72 St E - Asphalt Overlay	Tacoma City Limits to Canyon Road E	\$2,416,000	\$2,412,000	District 5	5143
74th Ave E / 160th Street E	Intersection	N/A	\$50,000	Districts 2, 3	5908
86th Ave E Extension	152nd Street E to 160th Street E	N/A	\$100,000	District 2	5953
90th Ave E - Multi-use Path	128th Street E to 126th Street E	N/A	\$21,000	District 2	5793
94th Ave E / 152nd Street E	Intersection	N/A	\$51,000	District 2	5510
111th Ave E / 122nd Street E	Intersection	N/A	\$180,000	District 2	5744
111th Ave E / 122 Street E - All-Way Stop	Intersection	\$300,000	\$275,000	District 2	5121
112th Street E	'A' Street S to 18 Ave E	\$34,400,000	\$990,000	District 5	5686
122nd Ave E	146th Street Ct E to 136th Street E	\$25,000,000	\$13,944,000	Districts 1, 2	5763
122nd Ave E	153rd Street Ct E (Private) to 146th Street Ct E	\$18,000,000	\$10,467,000	Districts 1, 2	5895
122nd Ave E	159th Street E (Private) to 153rd Street Ct E (Private)	\$14,000,000	\$5,102,000	Districts 1, 2	5786
128th Street E	SR-162 to BR #7195-A	N/A	\$1,925,000	District 1	5842
138th Street S	Park Ave to Spanaway Loop Rd S	N/A	\$250,000	District 6	5973
138th Street S	SR-7 (Pacific Av) to Park Ave	\$5,100,000	\$457,000	District 6	5972
159th Street S / 159th Street E	SR-7 to 3rd Ave Ct E	\$7,600,000	\$5,502,000	District 3	5926
168th Street E	SR-7 to B Street E	\$4,450,000	\$3,794,000	District 3	5936



# TIP Projects in Design or Construction for 2026-2027 Biennium

## Funding Sources

Federal
 State
 County
 Other

## Project Status

Design
 Construction

Project Name	Project Location	Total Project Est. Cost	Biennium Allocation	Council District(s)	ID No.
184th Street E - Asphalt Overlay	82nd Ave E to 86 Ave E	\$3,600,000	\$3,180,000	District 3	5980
2024 Street Lighting Program	Various locations	\$210,000	\$4,000	N/A	5103
2025 Asphalt Overlay Program	Various locations	\$4,800,000	\$475,000	N/A	5975
2025 RRFB School Crossing	Gem Heights Dr E / 94th Ave E, Gem Heights Dr E / 182nd St E, Ainsworth Ave S / Garfield St S	\$1,410,000	\$4,000	Districts 2, 3	5108
2026 Asphalt Overlay Program	Various locations	\$5,650,000	\$5,432,000	N/A	5983
2027 Asphalt Overlay Program	Various locations	\$3,710,000	\$3,704,000	N/A	5127
2028 Asphalt Overlay Program	Various locations	\$6,250,000	\$200,000	N/A	5128
224th Street E - Asphalt Overlay	E/O SR-7 to W/O 70th Ave E	\$2,600,000	\$2,366,000	District 3	5110
Active Transportation Program	Various locations	N/A	\$400,000	N/A	5875
ADA Improvement Program - 2025	Various locations	\$1,600,000	\$506,000	N/A	5976
ADA Improvement Program - 2026	112th St S (Sheridan Ave S to C St S)	\$900,000	\$719,000	District 6	5109
ADA Improvement Program - 2027	Various locations	\$425,000	\$421,000	N/A	5138
Artondale Dr NW - Culvert Replacement	Artondale Dr NW (MP 0.45 to MP 0.54)	N/A	\$150,000	District 7	5928
Artondale Dr NW - Culvert Replacement	Artondale Dr NW (MP 1.10 to MP 1.17)	N/A	\$2,000	District 7	5114



# TIP Projects

## in Design or Construction

for 2026-2027 Biennium

### Funding Sources

Federal
 State
 County
 Other

### Project Status

Design
 Construction

Project Name	Project Location	Total Project Est. Cost	Biennium Allocation	Council District(s)	ID No.
B Street E / 168th Street E	Intersection	N/A	\$150,000	District 3	5115
BR #12173-A / 320th Street E Stringer Replacement	At South Ford Muck Ck / 100 Ft. E/O 47 Ave E / MP 2.98 to MP 2.99	\$310,000	\$289,000	District 3	5967
BR #17164-B Ohop Creek Overflow Repairs	Ohop Valley Road E over Ohop Creek Overflow	\$430,000	\$380,000	District 3	5958
BR #19185-A / Orville Road E / Kapowsin Creek - Scour Repairs	Orville Road E to Kapowsin Creek	\$520,000	\$299,000	District 1	5957
BR #26211-A / Fox Island Bridge Road Girder Repairs	Fox Island Bridge Rd over Hale Passage	\$7,720,000	\$1,370,000	District 7	5959
BR #26211-A / Fox Island Bridge Road Replacement	Fox Island Bridge Rd over Hale Passage	N/A	\$1,000,000	District 7	5807
BR #26211-A / Fox Island Bridge Road Various Repairs	Fox Island Bridge Rd over Hale Passage	\$10,500,000	\$190,000	District 7	5126
BR #29202-A / Chambers Creek Bridge Replacement	Chambers Ck Road W	N/A	\$2,000	District 6	5938
BR #31221-A / Cramer Road NW	Cramer Road NW over Glencove Ck	\$6,580,000	\$4,000	District 7	5871
BR #34195-A / Patterson Road E	212th Ave E (MP 0.10 to MP 0.20)	\$2,760,000	\$878,000	District 1	5868
BR #35186-C / Carbon River Kolisch Road E	Kolisch Road E (MP 0.66 to MP 0.69)	N/A	\$254,000	District 1	5120
BR #6163-A / Harts Lake Road S (at Horn Creek)	At Horn Creek (MP 3.94)	\$9,500,000	\$1,080,000	District 3	5916
BR #7195-A / 128th Street E	At Puyallup River / McCutcheon Rd E	N/A	\$70,000	District 1	5843
BR #7195-F / McCutcheon Road E	At Canyon Falls Creek	\$7,400,000	\$520,000	District 1	5846



# TIP Projects in Design or Construction for 2026-2027 Biennium

## Funding Sources

Federal
 State
 County
 Other

## Project Status

Design
 Construction

Project Name	Project Location	Total Proj Est. Cost	Biennium Allocation	Council District(s)	ID No.
BR #8173-C / Schudy Road S (Lacamas Creek)	At Lacamas Creek 150 ft N/O 20 Ave S (MP 1.60)	N/A	\$400,000	District 3	5982
Bridge Deck Rehab - Mashel, Puyallup, Kapowsin Creek	BR #24164-A at Mashel RV / BR #6195-A at Puyallup RV / BR #5175-C at Kapowsin Ck	\$3,800,000	\$3,670,000	N/A	5963
Bridge Deck Rehabilitation - Clover Creek, Little Mashel	BR #17193-D at Clover Creek and BR #25164-A at Little Mashel Creek	\$760,000	\$4,000	N/A	5944
Bridge Painting - Countywide	BR #17173-A at Lacamas Ck; BR #24164-B at Little Mashel Ck; BR #5174-A at S Fork Muck Ck; BR #16205-A at Lake Tapps	\$1,920,000	\$4,000	N/A	5943
Bridge Repair Program	Countywide	N/A	\$80,000	N/A	5951
C Street S	Tule Lake Rd S to 120th Street S	N/A	\$350,000	District 6	5974
C Street S / Tule Lake Road S	Intersection	N/A	\$50,000	District 6	5142
Canyon Road E	400 ft N/O 84th St E to 72nd St E	\$16,210,000	\$4,000	District 5	5736
Canyon Road E	72nd St E to Pioneer Way E	\$33,000,000	\$786,000	District 5	5903
Canyon Road E - Asphalt Overlay	160th Street E to 138th Street E	\$3,550,000	\$3,418,000	Districts 2, 3, 5	5961
Canyon Road E - Asphalt Overlay	580' N/O 200 St E to 192 St E	\$1,275,000	\$1,271,000	District 3	5146
Canyon Road E - N Ext / BR #19204-H / 52nd St E / 70th Ave E	52nd St E / 62 Ave E to Puyallup River SR-167 to N Levee Rd E / 70th Ave E	N/A	\$3,002,000	District 5	5498
Canyon Road E - Northerly Ext	1,500 ft S/O Pioneer Way E to 52nd Street E / 62 Ave E	\$90,000,000	\$871,000	District 5	5643
Centers and Corridors - Enhanced Bus Service	Pacific Ave S and .25 mile east and west of SR-7 from Tacoma limits to 208th St E	N/A	\$200,000	N/A	5952
Council Traffic and Safety Improvements - 2026	Various locations	\$75,000	\$75,000	N/A	5140





# TIP Projects

## in Design or Construction

for 2026-2027 Biennium

### Funding Sources

Federal 
 State 
 County 
 Other

### Project Status

Design 
 Construction

Project Name	Project Location	Total Project Est. Cost	Biennium Allocation	Council District(s)	ID No.
Council Traffic and Safety Improvements - 2027	Various locations	\$75,000	\$75,000	N/A	5141
East Bay Dr NW / 25th Street NW / 34th Ave NW	Wollochet Dr NW to Point Fosdick Dr	N/A	\$76,000	District 7	5988
Emergency Repair - 264th Street E	At culvert 0.54 miles W of 134 St E (MP 2.41)	\$1,150,000	\$4,000	Districts 1, 3	5965
Fairfax Forest Reserve Road Asphalt Overlay	0.92 mi E/O Zavitski Rd to Mt. Rainier National Park	\$8,100,000	\$5,860,000	District 1	5861
Falling Water Blvd E	Tehaleh Blvd E to 181st Av E	N/A	\$10,000	District 1	5841
Golden Given Road E / 104th Street E	Intersection	N/A	\$200,000	District 5	5905
Golden Given Road E / 99th Street E	Intersection	\$2,500,000	\$1,325,000	District 5	5887





# TIP Projects

## in Design or Construction

for 2026-2027 Biennium

### Funding Sources

Federal 
 State 
 County 
 Other

### Project Status

Design 
 Construction

Project Name	Project Location	Total Project Est. Cost	Biennium Allocation	Council District(s)	ID No.
Grant / Developer Matching Program	Various locations	\$3,000,000	\$1,000,000	N/A	5900
Guardrail Program - 2024	Various locations	\$160,000	\$4,000	N/A	5977
Guardrail Program - 2025	Various locations	\$219,000	\$194,000	N/A	5978
Guardrail Program - 2026	Various locations	\$200,000	\$196,000	N/A	5136
Guardrail Program - 2027	Various locations	\$200,000	\$26,000	N/A	5137
I-5 / Dupont to Lakewood Shared Use Path	Steilacoom Dupont Road / East Dr / Huggins Meyer Road: Wharf Road to Lakewood City Limits	\$26,300,000	\$3,820,000	District 6	5945
Key Peninsula Highway NW / 134th Ave NW	Intersection	\$6,700,000	\$200,000	District 7	5765
Key Peninsula Highway SW	Longbranch Wharf Rd to 435 ft N/O of Longbranch Wharf Rd	N/A	\$200,000	District 7	5964
Key Peninsula Wildfire Evacuation Routes	Various locations	N/A	\$2,000	District 7	5122
Lackey Road NW / Jackson Lake Road NW / Key Peninsula Highway NW	Intersection	\$6,200,000	\$3,838,000	District 7	5769
Lakeland Hills Way - Crosswalk	Intersection of Lakeland Hills Way and 22nd Street E	N/A	\$101,000	District 1	5105
Lorenz Road NW	Lorenz Rd NW (MP 1.29 to MP 1.89)	N/A	\$200,000	District 7	5929
Military Road E / 152nd Street E	Intersection	N/A	\$315,000	Districts 3, 5	5889
Nisqually Road SW - Asphalt Overlay	Nisqually River to I-5 Northbound Ramp	\$2,500,000	\$2,383,000	District 6	5962
Ohop Valley Ext Rd E - Slide Repair	2,640 ft to 3,168 ft SW of SR 161	N/A	\$2,000	District 3	5966



# TIP Projects

## in Design or Construction

for 2026-2027 Biennium

### Funding Sources

Federal
 State
 County
 Other

### Project Status

Design
 Construction

Project Name	Project Location	Total Project Est. Cost	Biennium Allocation	Council District(s)	ID No.
Orting Valley East-West Corridor	122nd St E / Shaw Rd E to SR-162	N/A	\$1,000,000	Districts 1, 2	5907
Orting-Kapowsin Hwy E / 200th St E	Intersection	N/A	\$2,000	District 1	5758
Puget Sound Gateway Program	I-5 to SR-161	\$2,000,000	\$1,000,000	Districts 2, 5	5984
Road Safety - C/L Rumble Strips / Safety Edge / HF Surface Treatment	Countywide	\$590,000	\$4,000	N/A	5986
Road Safety - Guardrails	Various Locations	\$1,195,000	\$138,000	N/A	5144
Road Safety -HF Surf Treat / Signing	Various Locations	\$1,135,000	\$1,131,000	N/A	5145
Safe Routes to School - 12 St E / 201 Ave E (Private Road)	Intersection	\$1,400,000	\$1,250,000	District 1	5116
Safe Routes to School - 78th Ave E	196th St Ct E to 204th St E	\$3,950,000	\$3,790,000	District 3	5112
Safe Routes to School - 104th St E	East of 16 Ave E to Portland Ave E	\$1,600,000	\$1,235,000	District 5	5969
Safe Routes to School - 104th St E	Golden Given Rd E to 16th Ave E	\$2,250,000	\$1,046,000	District 5	5939
Safe Routes to School - 136th St E	97th Ave E (Private) to SR-161	\$360,000	\$4,000	District 2	5979
Safe Routes to School - 144th St E	126th Ave E to Hunt Elementary	N/A	\$383,000	Districts 1, 2	5970
Safe Routes to School - 168th St E	B Street E to 13th Ave Ct E	\$1,200,000	\$4,000	District 3	5937
Safe Routes to School - 216th St E	Eustis-Hunt Rd E to 109th Ave E	\$1,450,000	\$1,300,000	District 1	5113
Safe Routes to School - B Street E	159th Street E to 152nd Street E	\$4,020,000	\$698,000	Districts 3, 5	5968
Safe Routes to School - B Street E	176th Street E to 192nd Street E	\$5,500,000	\$4,949,000	District 3	5111



# TIP Projects

## in Design or Construction

for 2026-2027 Biennium

### Funding Sources

Federal
 State
 County
 Other

### Project Status

Design
 Construction

Project Name	Project Location	Total Proj Est. Cost	Biennium Allocation	Council District(s)	ID No.
Safe Routes to School Program	Various locations	\$840,000	\$200,000	N/A	5800
Shaw Road E	122nd St E to Puyallup City Limits	N/A	\$50,000	District 2	5759
South Prairie Road E / 214th Ave E	Intersection	N/A	\$200,000	District 1	5981
Spot Safety Program	Various locations	\$300,000	\$100,000	N/A	5247
SR-507 / SR-702	Intersection	\$12,270,000	\$924,000	District 3	5985
Steele St E - Asphalt Overlay	116th St S / Steele St S to 96th St S	\$1,700,000	\$4,000	Districts 5, 6	5942
Sumner Tapps Hwy E / S Tapps Dr E	Intersection	N/A	\$200,000	District 1	5106
Sunrise Blvd E - Asphalt Overlay	SR-161 to 122nd Ave E	\$3,100,000	\$2,946,000	Districts 1, 2	5118
Tehaleh Blvd E	McCutcheon Rd E to Falling Water Bv E	N/A	\$937,000	District 1	5731
Waller Road E / 152nd St E	Intersection	N/A	\$200,000	Districts 3, 5	5892
Woodland Ave E / 112th St E	Intersection	N/A	\$200,000	District 2	5893






**PLANNING & PUBLIC  
WORKS**

## *Contact*

**Josh Diekmann**

Director, Planning and Public Works

 (253) 798-2754

 [Josh.Diekmann@PierceCountyWa.gov](mailto:Josh.Diekmann@PierceCountyWa.gov)

